



# APPENDIX L: HAZARDOUS MATERIALS TECHNICAL MEMORANDUM

Prepared for:



Prepared by:





TECHNICAL MEMORANDUM:  
HAZARDOUS MATERIALS/  
WASTE SURVEY

Prepared for:



Prepared by:



November 2022



# TABLE OF CONTENTS

<b>Section 1 Introduction.....</b>	<b>1-1</b>
1.1 Purpose .....	1-1
1.2 Terms and Conditions .....	1-1
1.3 Limitations and Exceptions of Assessment .....	1-2
<b>Section 2 Records Review .....</b>	<b>2-1</b>
2.1 EDR Report .....	2-1
2.2 South Carolina State Records .....	2-4
2.3 Records Review Results.....	2-4
<b>Section 3 Site Reconnaissance.....</b>	<b>3-1</b>
<b>Section 4 Hazardous Waste Sites of Concern .....</b>	<b>4-1</b>
4.1 Sites of Moderate Concern .....	4-1
4.2 Sites of Low Concern .....	4-2
<b>Section 5 Recommended Preferred Alternative Evaluation .....</b>	<b>5-1</b>
5.1 Hazardous Materials Parcels of Concern .....	5-1
5.2 Asbestos and Lead Based Paint.....	5-5
<b>Section 6 Summary and recommendations .....</b>	<b>6-1</b>
6.1 Hazardous Waste Sites of Concern in Study Area .....	6-1
6.2 Recommended Preferred Alternative Evaluation .....	6-2
6.3 Phase II Work Plan.....	6-2
<b>Appendix A Photographic Log .....</b>	<b>A-4</b>
<b>Appendix B EDR Area Report Results .....</b>	<b>B-1</b>

## LIST OF TABLES

Table 4-1: Hazardous Waste Sites of Concern .....	4-5
Table 5-1: Parcels of Concern Associated with the Recommended Preferred Alternative .....	5-1
Table 6-1: Preliminary Phase II Work Plan Sampling of Parcels of Concern .....	6-2

## LIST OF FIGURES

Figure 1-1: Site Location Map .....	1-3
Figure 1-2: Site Topographic Map .....	1-4
Figure 3-1: Potentially Hazardous Waste Sites of Concern .....	3-3
Figure 4-1: Hazardous Waste Sites of Concern .....	4-7
Figure 5-1: Hazardous Waste Parcels of Concern .....	5-3

# Section 1 INTRODUCTION

## 1.1 PURPOSE

The primary focus of this hazardous waste/materials survey and assessment is to determine if there are any existing or potential properties of concern—relative to soil or groundwater contamination—that contain or could potentially contain hazardous waste. Potential properties of concern could be located within the study area or near enough to the study area that soil or groundwater contamination could affect conditions inside the study area (Figure 1-1). The assessment included a review of available state and federal environmental records to obtain information regarding any past or current hazardous waste disposal sites, reported petroleum or hazardous waste releases, listed hazardous waste generation, transportation, storage, or disposal facilities, listed solid waste disposal facilities, and other issues related to reported environmental contamination problems. Additionally, a site reconnaissance was conducted on June 30, 2022, to observe general site conditions at potential sites of concern. However, the site visit was restricted to public rights-of-way and open, public, commercial properties. Therefore, full site access and field investigation was not possible at many sites. After the selection of the Recommended Preferred Alternative, a review of historic aerials was conducted to identify parcels of concern. Site photographs from the site reconnaissance are presented in **Appendix A**. A topographic map is included as Figure 1-2. The results of this hazardous materials/waste survey technical memorandum are based on the following:

- Review of state and federal environmental records
- June 30, 2022, site reconnaissance visit to observe conditions
- Review of historic aerials for the Recommended Preferred Alternative

## 1.2 TERMS AND CONDITIONS

This report has been prepared for and is intended for the exclusive use of South Carolina Department of Transportation (SCDOT). Others who use the report do so at their own risk. This information and report may be furnished to and used by others participating in the assessment or development of the project but only in the same manner and extent as if such others were SCDOT. The terms, conditions, and limitations of liability contained in the SCDOT Agreement will apply to others to whom SCDOT furnishes such information and reports.

The content of this report should not be relied upon by any other party without express written consent of SCDOT. The findings are relevant to the dates of the site visit (June 30, 2022) and records review (May 25, 2022) and should not be relied upon to represent conditions at later dates.

## 1.3 LIMITATIONS AND EXCEPTIONS OF ASSESSMENT

The purpose of this hazardous waste/materials survey and assessment is to identify hazardous waste sites of concern. The study area contains approximately 420 unique tax parcels. Therefore, an individual parcel by parcel assessment of hazardous waste would require substantial effort beyond the scope of this report. Thus, this hazardous waste survey does not fulfill all elements of a Phase I environmental site assessment (ESA) for every parcel in the study area. However, applicable elements of a Phase I ESA were conducted on the overall study area including public records review, site reconnaissance of select parcels, historical aerial evaluation, and database review. The evaluation of the applicable elements of a Phase I ESA was used to identify sites of concern that may contain recognized environmental conditions (RECs). A REC is defined by ASTM as:

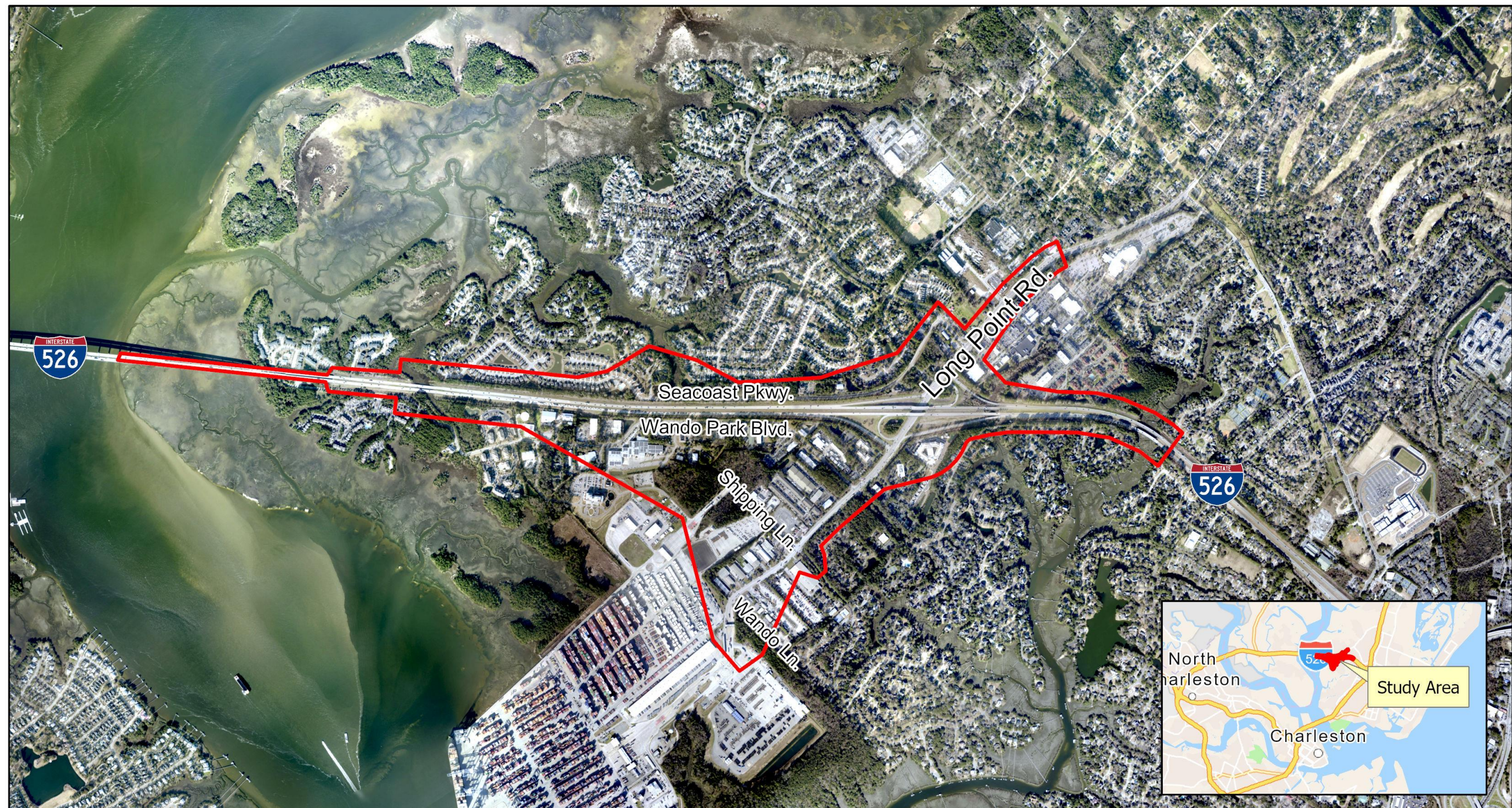
*“. . .the presence or likely presence of any hazardous substances or petroleum products in, on, or at a property: (1) due to any release to the environment; (2) under conditions indicative of a release to the environment; or (3) under conditions that pose a material threat of a future release to the environment. De minimis conditions are not recognized environmental conditions.”*

The scope for this hazardous waste/materials survey and assessment did not include an audit for regulatory compliance purposes. Additionally, this assessment is not intended to address possible environmental constraints that may apply to future development or use of the property (for example, development within regulated wetlands or other environmentally sensitive areas).

Evaluations for the potential for radon gas, lead-based paints, lead in drinking water, wetlands, and asbestos were not addressed in this hazardous waste/materials survey and assessment. Similarly, consideration of the potential presence of formaldehyde and other indoor air contaminants was not included in this survey and assessment. Also, this survey and assessment did not include a review of recorded land title records for environmental liens.

This investigation did not include the placement of soil borings for environmental purposes, installation of groundwater monitoring wells, or collection of samples for chemical analyses. The findings have been based on interpretation of site history and site usage information from the environmental records review and site visit exclusively. However, it is recognized that no environmental assessment can eliminate uncertainty regarding environmental conditions in connection with a property. Therefore, the lack of identification of those concerns should not be interpreted as a guaranteed absence of such conditions.

Figure 1-1: Site Location Map



**Legend**

 Study Area



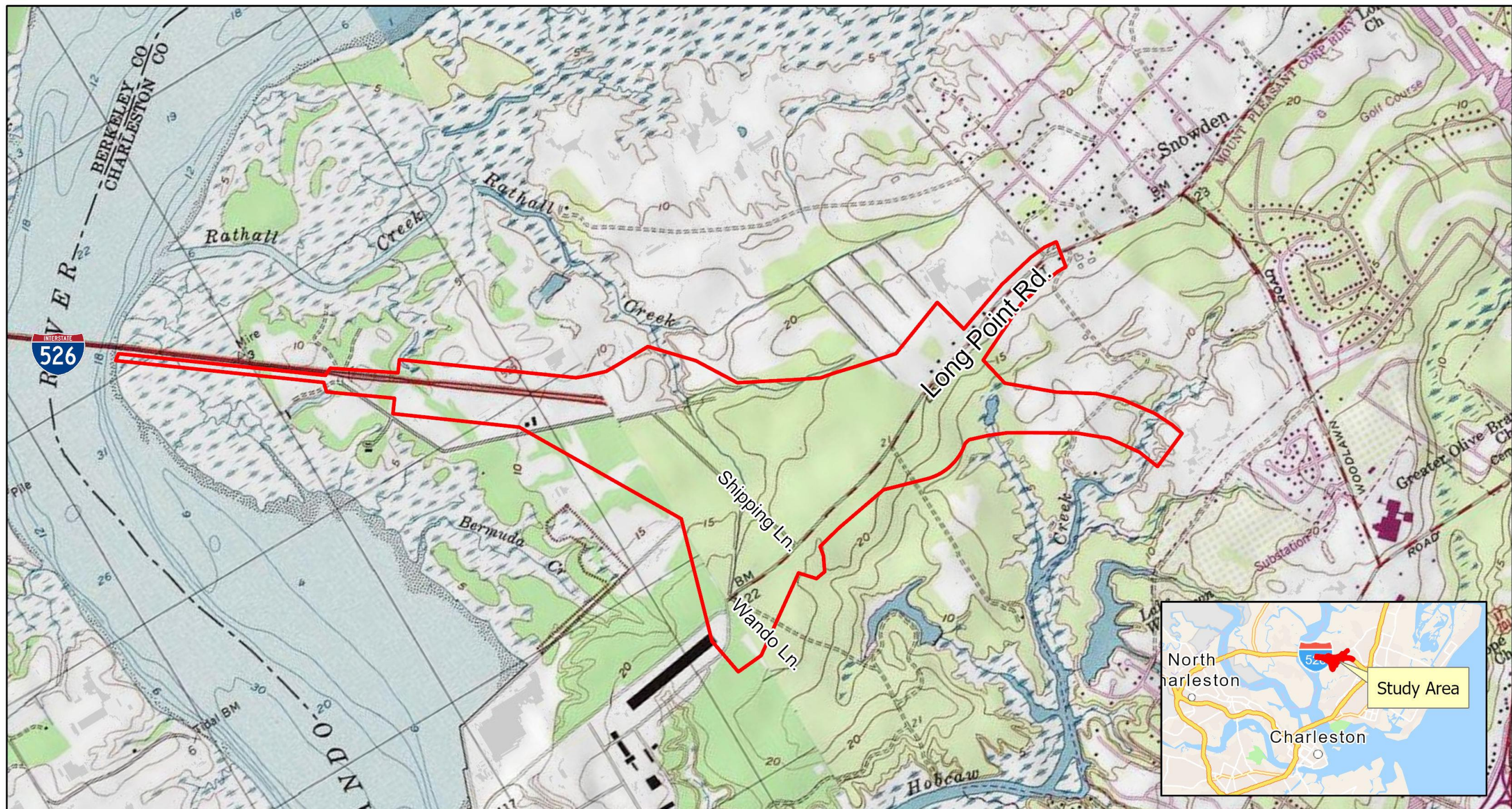
0  2,000 Feet

**Figure 1.1**  
**Site Location Map**

Charleston County GIS, Esri, HERE, Garmin, SafeGraph, FAO, METI/NASA, USGS, EPA, NPS, Copyright:© 2013 National Geographic Society, i-cubed



Figure 1-2: Site Topographic Map



**Legend**

 Study Area



0  2,000 Feet

**Figure 1.2**  
**Site Topographic Map**

## Section 2 RECORDS REVIEW

### 2.1 EDR REPORT

Hazardous material and hazardous waste sites were inventoried using EDR, a third-party property due diligence company that produces comprehensive property reports. The reports identify current and former hazardous material and hazardous waste sites within a 1-mile radius. An EDR report was generated for the study area May 25, 2022. EDR queried each agency files listed below in a search radius that meets or exceeds the ASTM Standard E1527-13 minimum search distance. A copy of the EDR report is in **Appendix B**. After the EDR report was provided, the study area was extended approximately 2,900 feet to the northwest along I-526. Therefore, an additional EDR report was generated on August 10, 2022 to cover this additional study area (Appendix B). The results of the August 10, 2022 report were incorporated into this evaluation.

The agency files queried by EDR include (search distances for each database in parenthesis):

- AIR (within target boundary): Emissions Inventory Listing – Estimate of air pollutant emissions in a given area. Emission inventories are fundamental building blocks used to develop air quality control strategies on a local, regional, and national level. Emission inventories also are used to estimate the progress of an air quality program.
- ALLSITES (0.5 mile): Site Assessment & Remediation Public Record Database – Provides communities another form of notice of cleanup activity, allowing them to have more information about assessment and cleanup activities in their area and in the state. It also assists those seeking to redevelop brownfield properties within South Carolina.
- ASBESTOS (within target boundary): Listing of asbestos notification site locations.
- BROWNFIELDS (0.5 mile): Abandoned, idled, or underused property where the threat of environmental contamination has hindered its redevelopment. All sites in the inventory are working toward a brownfield agreement for cleanup and liability control.
- EDR HIST AUTO (0.125 mile): EDR review of businesses that may include gas station/filling station/service station establishments. These facilities are types that typically create environmental concerns but may not show up in current government records searches.
- ECHO (within target boundary): Enforcement and Compliance History Information – Provides integrated compliance and enforcement information for about 80,000 regulated facilities nationwide.

- Federal Emergency Response Notification System (within target boundary): Federal Emergency Response Notification System provides data on reported oil discharges and hazardous substances releases.
- FINANCIAL ASSURANCE (within target boundary): Listing of financial assurance information for underground storage tank (UST) facilities. Financial assurance is intended to ensure that resources are available to pay for the cost of closure, post closure care, and corrective measures if the owner or operator of a regulated facility is unable or unwilling to pay.
- FINDS (within target boundary): Facility Index System/Facility Registry System – Contains both facility information and “pointers” to other sources that contain more detail. EDR includes the following FINDS databases: PCS (Permit Compliance System), AIRS (Aerometric Information Retrieval System), DOCKET (Enforcement Docket used to manage and track information on civil judicial enforcement cases for all environmental statutes), FURS (Federal Underground Injection Control), C-DOCKET (Criminal Docket System used to track criminal enforcement actions for all environmental statutes), FFIS (Federal Facilities Information System), STATE (State Environmental Laws and Statutes), and PADS (PCB Activity Data System).
- GWCI (0.5 mile): Groundwater Contamination Inventory – Inventory of all groundwater contamination cases in the state.
- ICIS (within target boundary): Integrated Compliance Information System – Supports information needs of the national enforcement and compliance program and needs of the National Pollutant Discharge Elimination System program.
- LUST (0.5 mile): Leaking Underground Storage Tank List – Records containing an inventory of reported leaking underground storage tank (LUST) incidents.
- PRP (within target boundary): Potentially Responsible Parties – Listing of verified potentially responsible parties.
- RGA LUST (within target boundary): Recovered Government Archive Leaking Underground Storage Tank – Listing of LUST incidents derived from historical databases; includes many records that no longer appear in current government lists.
- RCR (0.5 mile): Registry of Conditional Remedies – Monitors and maintains sites that have conditional remedies.
- RCRA-CESQG (0.25 mile): Resource Conservation and Recovery Act – Conditionally Exempt Small Quantity Generators – Conditionally exempt small quantity generators (CESQGs) generate less than 100 kilograms of hazardous waste or less than 1 kilogram of acutely hazardous waste per month.
- ROD (1 mile): Record of Decision – Record of decision (ROD) documents mandate a permanent remedy at a National Priorities List (Superfund) site containing technical and health information to aid in the cleanup.
- SC-EFIS (within target boundary): South Carolina – Environmental Facility Information System – South Carolina Department of Health and Environmental Control (SCDHEC) Environmental

Facility Information System that integrates information on environmental facilities, permits, violations, enforcement actions, and compliance activities needed to support regulatory requirements and target environmental quality improvements for the water, air, solid waste, and hazardous waste program areas.

- SEMS (0.5 mile): Superfund Enterprise Management System – Tracks hazardous waste sites, potentially hazardous waste sites, and remedial activities performed in support of EPA’s Superfund program. Formerly known as CERCLIS.
- SPILLS (within target boundary): A listing of spills, hazardous material releases, sanitary sewer outflows, wastewater treatment plant bypasses and upsets, citizen complaints, and any other environmental emergency calls reported to the agency.
- SHWS (1 mile): State Hazardous Waste Sites – Sites that may or may not be listed on the federal SEMS list. Priority sites planned for cleanup using state funds (state equivalent or Superfund) are identified along with sites where cleanup will be paid for by potentially responsible parties.
- TRIS (within target boundary): Toxic Chemical Release Inventory System – Identifies facilities that release toxic chemicals to the air, water, and land in reportable quantities under Superfund Amendments and Reauthorization Act Title III, Section 313.
- TSCA (within target boundary): Toxic Substances Control Act – identifies manufacturers and importers of chemical substances included on the Toxic Substances Control Act (TSCA) Chemical Substance Inventory list. It includes data on the production volume of these substances by plant site.
- US ENG CONTROLS (0.5 mile): Engineering Controls Sites List – Listing of sites with engineering controls in place, including controls such as caps, building foundations, liners, and treatment methods.
- US INST CONTROL (0.5 mile): Sites with Institutional Controls – Listing of sites with institutional controls in place, including controls such as administrative measures, groundwater use restrictions, construction restrictions, and property use restrictions.
- UST (0.25 mile): Comprehensive Underground Storage Tanks – Registered USTs are regulated under Subtitle I of the Resource Conservation and Recovery Act (RCRA) and must be registered with the state department responsible for administering the UST program.
- VCP (0.5 mile): Voluntary Cleanup Sites – Sites participating in the Voluntary Cleanup Program (VCP) as maintained by the Department of Health and Environmental Control. Once department staff and a non-responsible party have agreed upon an approved scope of work for a site investigation or remediation, the party enters into a voluntary cleanup contract. Department staff oversee the cleanup efforts to ensure that activities are performed to department satisfaction. Upon completion of the negotiated work in the voluntary cleanup contract, the non-responsible party receives state Superfund liability protection.

## 2.2 SOUTH CAROLINA STATE RECORDS

In addition to the EDR report, the online SCDHEC UST and dry-cleaning facility registries were reviewed to determine if any former or current sites of concern were listed in the SCDHEC UST registry database and Drycleaning Facility Restoration Trust Fund list. SCDHEC officials were not contacted. SCDHEC records were consistent with the EDR database records, and no additional sites of potential concern were added.

## 2.3 RECORDS REVIEW RESULTS

The EDR report identified 62 listings within the ASTM Standard E1527-13 search distances (variable by database up to a 1-mile radius) of the study area. These listings were evaluated based on type of hazardous material site or database listing, potential contaminant, history of release, and distance from the site to the study area. After review of the EDR report, 13 listings were identified within or adjacent to the study area that have the potential to contain hazardous waste. These listings are contained in databases representing listed contamination, have active and ongoing remediation and have not received a closure status update, or have had past releases within or in immediate proximity to the study area. Sites that were determined to have no history of contaminant release or were at a distance that does not pose a likely threat to the proposed project were not selected for further site reconnaissance review. Therefore, only 11 of the 13 listings were selected for site reconnaissance and further analysis because these sites were in the study area, had an occurrence of past violations relating to hazardous materials discharges, or had the potential for hazardous materials discharges.

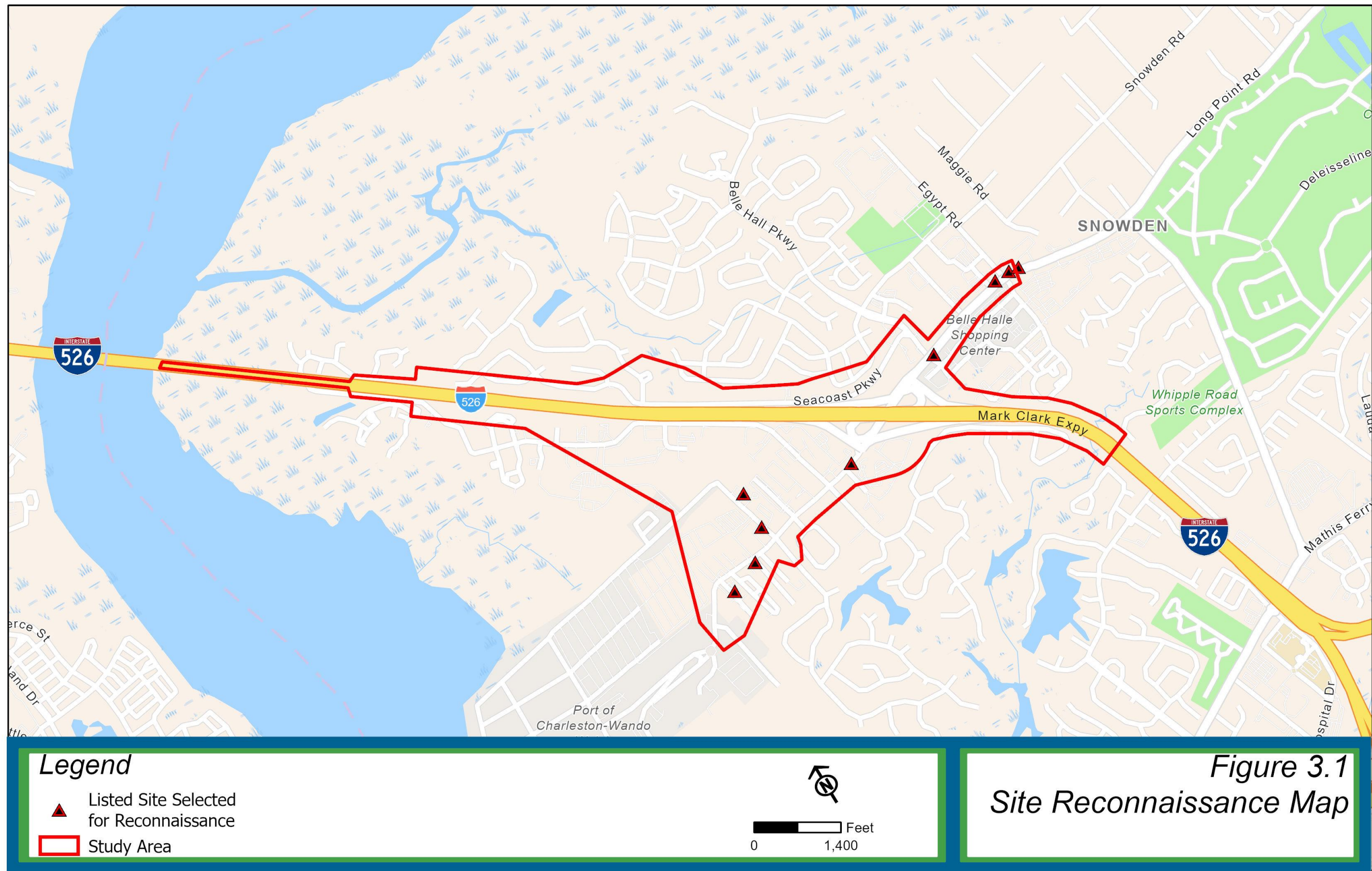
## Section 3 SITE RECONNAISSANCE

A site reconnaissance of the study area was conducted on June 30, 2022 to verify the findings of the records review and further investigate the potential for hazardous waste. During site visit, 11 listings (located at nine sites) identified from the review of the EDR report within the study area were evaluated (Figure 3-1). The site reconnaissance consisted of a windshield survey and did not include going inside buildings or inside fenced properties. Owners or employees were not interviewed. The study area was surveyed to determine if there were existing or potential properties of concern related to soil or groundwater contamination or properties that could potentially contain hazardous waste. Representative site visit photographs are presented in **Appendix A**. A summary of findings is presented below.

- **Bluewater 18 (699 Long Point Road):** No remediation system was observed at the site. One observation monitoring well was observed at the site. No soil staining or stressed vegetation was evident.
- **Exxon Tiger Stop 4 (701 Long Point Road):** No remediation system was observed at the site. Typical observation monitoring wells associated with the USTs were observed at the site. No soil staining or stressed vegetation was evident.
- **Lyerly's Cleaners (620 Long Point Road):** This location is currently a vacant suite and Lyerly's is no longer at this address. No monitoring wells or remediation systems were observed at the site.
- **Wando Fuel and Truck Service (454 Shipping Lane):** This site is currently occupied by Universal International. No monitoring wells or remediation systems were observed. There is a truck yard on the property. Heavy staining was observed on the concrete. On-site drums without containment were observed.
- **Bridge Terminal Transport (472 Long Point Road):** This site is currently occupied by STG Logistics/XPO Logistics. There is an office building on the property and a large truck yard. This site also had two listings of past releases with the same coordinates.
- **Release Bridge Terminal Transport/Ocean Going Container (472 Long Point Road):** This release was reported at the same coordinates as Bridge Terminal Transport. Therefore, the exact location of the spill does not appear to be documented.
- **Release Bridge Terminal Transport (472 Long Point Road):** This release was reported at the same coordinates as Bridge Terminal Transport. Therefore, the exact location of the spill does not appear to be documented.

- **Wando Trucking (510 Wando Lane):** This site contains office buildings and a large truck yard to the north of the office buildings.
- **KB Dry Cleaners (705 Long Point Road):** This site contains two buildings and may do on-site cleaning. No monitoring wells or remediation systems were observed.
- **Release Unknown PRP (565 Long Point Road):** This release was reported at coordinates located on the road. This site was unable to be mapped to an address.
- **Release CSX Railroad (420 Shipping Lane):** This release was reported at coordinates located on the road. This site was unable to be mapped to an address.

Figure 3-1: Potentially Hazardous Waste Sites of Concern



**Legend**

- ▲ Listed Site Selected for Reconnaissance
- Study Area



0 1,400 Feet

**Figure 3.1**  
*Site Reconnaissance Map*



*This page intentionally left blank.*

## Section 4 HAZARDOUS WASTE SITES OF CONCERN

The 13 sites were further evaluated based on review of the EDR database information, analysis of the project area, and on the site reconnaissance. These sites were categorized as being of high, moderate, or low concern to the proposed project (Table 4-1 and Figure 4-1).

A site of high concern includes sites with documented releases of contamination that have not been remediated or are being remediated and have a high probability of either being impacted by the proposed project or having contamination that has migrated into the study area. No sites of high concern were identified within or directly adjacent to the study area.

A site of moderate concern includes sites categorized by one of following:

- Documented releases of contamination that have been remediated and received a No Further Action (NFA) designation from either state or federal regulatory agencies
- Insufficient documentation about the status of the removal or presence of contamination
- Conditions observed during the field visit that indicate the potential for past releases including, but not limited to, surface staining and stressed vegetation.

There are seven sites of moderate concern within or directly adjacent to the study area.

A site of low concern includes sites within the ASTM Standard E1527-13 minimum search distance, but because of distance, contaminant type, volume of release, or hydrologic barriers, the sites have a low probability of either being affected by the proposed project or having contamination that has migrated into the study area. Six sites of low concern were identified.

### 4.1 SITES OF MODERATE CONCERN

Seven sites of moderate concern were identified within or directly adjacent to study area (Figure 4-1). These sites have documented releases of hazardous materials or had documented USTs with unknown status. A summary of findings for these sites is presented below.

- **Bluewater 18 (699 Long Point Road):** A release from a leaking UST was reported in 2012. The site received an NFA designation on March 5, 2013. Currently, there are two USTs in use: a 12,000-gallon gasoline UST and a 10,000-gallon gasoline UST.
- **Exxon Tiger Stop 4 (701 Long Point Road):** This facility had three 10,000-gallon gasoline USTs removed and abandoned in 2017. There are currently two 20,000-gallon gasoline USTs in use at

this facility. A release was reported on December 7, 2017, with an NFA documented on December 14, 2017.

- **Lyerly’s Cleaners (620 Long Point Road):** This facility is listed in the EDR historic cleaner database starting in 2003. This facility is not listed in the SCDHEC Drycleaning Facility Restoration Trust Fund Priorities (SCDHEC January 2022).
- **Wando Fuel and Truck Service (454 Shipping Lane):** This site has multiple businesses listed for multiple databases including the Wando Fuel and Truck Service, Portside Truck Stop and Grill, and Shipping Lane LLC. This site is listed in the EDR Historic Auto database. Currently there are two USTs in use at the site: a 25,000-gallon diesel fuel UST and 4,000-gallon gasoline UST. There are also multiple AST listed for this site with a total site capacity of 42,000 to 100,000 gallons. Two spills have been documented at this site. A spill occurred July 12, 2000 at Wando Fuel and Truck Service. The substance was not reported. At Portside Truck Stop and Grill a release was reported May 27, 2008 with an NFA designation listed for May 28, 2008.
- **Bridge Terminal Transport (472 Long Point Road):** A release incident occurred at 472 Long Point Road on January 4, 2015 (Incident ID number: 115734118; Incident Name: 201500079). The incident substance type was reported as oil. No other information on quantity, recovery, or effected surface water were reported.
- **Wando Trucking (510 Wando Lane):** A release incident occurred at 510 Wando Lane on November 27, 2002 (Incident ID number: 4298626; Incident Name: 200204946). The incident substance type was reported as oil. No other information on quantity, recovery, or effected surface water were reported.
- **KB Dry Cleaners (705 Long Point Road):** This facility is listed in the EDR historic cleaner database starting in 2004. This facility is not listed in the SCDHEC Drycleaning Facility Restoration Trust Fund Priorities (SCDHEC January 2022).

## 4.2 SITES OF LOW CONCERN

Six sites of low concern were identified at five locations (Figure 4-1) with one of the locations containing two listings (472 Long Point Road). These sites were investigated because they fall within the minimum ASTM search distance. Two of the six sites (Rae’s Cleaners and Wando Terminal) would not likely impact the proposed project or be affected by the proposed project because of the distance from the study area and hydrologic barriers between the site and study area. Rae’s Cleaners is approximately 4,800 feet from the study area. Wando Terminal is approximately 2,200 feet from the study area. Both sites have hydrologic barriers between the site and study area. Therefore, there is a low probability of groundwater contamination, if present, migrating into the study area.

There were four reported releases of petroleum products and one release of sodium hydroxide within the study area. These releases ranged in volume from one pint to 10 gallons. Several releases were reported from the same latitude and longitude coordinates. Because of the small volume of release, these sites are of low concern.

A summary of findings for the six sites of low concern is presented below.

- **Rae's Cleaners (1644 Highway 17 N):** This facility is listed in the SHWS database. Rae's Cleaners is listed in the SCDHEC Drycleaning Facility Restoration Trust Fund Priorities as of January 2022 with a priority group status of "no funded activity planned." SCDHEC prioritizes dry-cleaning sites to "identify sites which require immediate action to eliminate the risk of actual human exposure or to prevent imminent exposure to environmental contamination."
- **Wando Terminal (400 Long Point Road):** This facility had two 550-gallon waste oil USTs removed and abandoned in 1998. There are currently two USTs in use at this facility: a 4,000-gallon gasoline UST and 30,000-gallon diesel fuel UST. Two releases from USTs have been reported at this facility:
  - A UST release was reported on March 7, 1995, with an NFA documented on August 28, 2001. The release substance was reported as "petro."
  - A UST release was reported on May 22, 1998, with an NFA documented on December 4, 1998. The release substance was reported as "petro."
- **Release Unknown PRP (565 Long Point Road):** A release incident occurred at 565 Long Point Road on January 3, 2013 (Incident ID number: 97838524; Incident Name: 201400023). The incident substance type was reported as gasoline. The volume of the spill was reported to be 10 gallons. Based on the report, no surface water was affected. No information on recovery was reported.
- **Release CSX Railroad (420 Shipping Lane):** A release incident occurred at 420 Shipping Lane on June 6, 2013 (Incident ID number: 93724568; Incident Name: 201302320). The incident substance type was reported as oil gas. The volume of the spill was reported to be 5 gallons. Based on the report, no surface water was affected. No information on recovery was reported.
- **Release Bridge Terminal Transport / Ocean Going Container (472 Long Point Road):** A release incident occurred at 472 Long Point Road on May 3, 2000 (Incident ID number: 372832; Incident Name: 200000911). The incident substance type was reported as sodium hydroxide. The volume of the spill was reported to be one pint. Based on the report, no surface water was affected. No information on recovery was reported.
- **Release Bridge Terminal Transport (472 Long Point Road):** A release incident occurred at 472 Long Point Road on August 19, 2000 (Incident ID number: 68781925; Incident Name: 201004457). The incident substance type was reported as gasoline. The volume of the spill was reported to be 0.5 gallon. Based on the report, no surface water was affected. No information on recovery was reported.

*This page intentionally left blank.*

Table 4-1: Hazardous Waste Sites of Concern

Site Name/Release	Address	Databases	Summary Information	Violations or Releases	Inside the Study Area
Bluewater 18	699 Long Point Road	LUST, UST	USTs (one 12,000-gallon gasoline and one 10,000-gallon gasoline)	Leaking underground storage tank (2012) <i>No Further Action documented on May 5, 2013</i>	Yes
Exxon Tiger Stop 4	701 Long Point Road	UST	USTs (two 20,000-gallon gasoline)	UST release December 7, 2017. NFA documented on December 14, 2017.	Yes
Lyerly's Cleaners	620 Long Point Road	EDR Hist Cleaner	Listed as historical cleaner. No dry cleaner is present at this location currently.	None Reported	Yes
Wando Fuel and Truck Service	454 Shipping Lane	UST, AST, FINDS, EDR Hist Auto, SPILLS	USTs (one 25,000-gallon diesel fuel and one 4,000-gallon gasoline). Multiple aboveground storage tanks (ASTs). Two spills documented.	<i>Release documented May 27, 2008. NFA documented May 28, 2008.</i>	Yes
Bridge Terminal Transport	472 Long Point Road	SPILLS	Release incident of oil. No reported information on quantity, recovery, or effected surface water. Incident ID number: 115734118; Incident Name: 201500079	Oil release	Yes
Wando Trucking	510 Wando Lane	SPILLS	Release incident of oil. No reported information on quantity, recovery, or effected surface water. Incident ID number: 4298626; Incident Name: 200204946	Oil release	Yes
KB Dry Cleaners	705 Long Point Road	EDR Hist Cleaner	Listed in the EDR historical cleaner database starting in 2004. Based on site visit, there is a dry-cleaning facility at this location.	None Reported	Yes
Rae's Cleaners	1644 Highway 17 N	SHWST	Dry-cleaning facility	Listed in SCDHEC Drycleaning Facility Restoration Trust Fund Priorities List	No
Wando Terminal	400 Long Point Road	LUST, UST	USTs (one 4,000-gallon gasoline and one 30,000-gallon diesel fuel). Two UST releases.	Leaking USTs in 1995 (NFA received) and 1998 (NFA received)	No
Release Unknown PRP	565 Long Point Road	SPILLS	Release incident of 10 gallons of gasoline. No reported information on recovery or affected surface water. Incident ID number: 97838524; Incident Name: 201400023	Gasoline release	Yes

Site Name/Release	Address	Databases	Summary Information	Violations or Releases	Inside the Study Area
Release CSX Railroad	420 Shipping Lane	SPILLS	Release incident of 5 gallons of oil/gasoline. No reported information on recovery or affected surface water. Incident ID number: 93724568; Incident Name: 201302320	Oil/gasoline release	Yes
Release Bridget Terminal Transport	472 Long Point Road	SPILLS	Release incident of 1 pint of sodium hydroxide. No reported information on recovery or affected surface water. Incident ID number: 372832; Incident Name: 200000911	Sodium hydroxide release	Yes
Release Bridget Terminal Transport	472 Long Point Road	SPILLS	Release incident of 0.5 gallon of gasoline. No reported information on recovery or affected surface water. Incident ID number: 68781925; Incident Name: 201004457	Gasoline release	Yes

Figure 4-1: Hazardous Waste Sites of Concern



**Figure 4.1**  
**Hazardous Waste**  
**Sites of Concern**



*This page intentionally left blank.*

# Section 5 RECOMMENDED PREFERRED ALTERNATIVE EVALUATION

## 5.1 HAZARDOUS MATERIALS PARCELS OF CONCERN

An additional desktop review of historical aerials was conducted on the Recommended Preferred Alternative to identify parcels of concern that may not be present in state or federal databases. Three parcels were identified as having the potential to contain hazardous materials due to features identified on historic aerials. Common features observed on historic aerial photographs within these parcels included stained soil or concrete and storage of mechanical equipment, trucks, drums, or liquid storage containers on bare soil. These three parcels identified through historical aerial review were combined with the previously identified sites of moderate concern adjacent to the Recommended Preferred Alternative to develop a map showing parcels of concern (**Figure 5-1**). **Table 5-1** shows parcels of concern and the potential for hazardous materials.

**Table 5-1: Parcels of Concern Associated with the Recommended Preferred Alternative**

Name or Owner	Street Address or County Parcel ID	Justification for Inclusion	Potential Hazardous Materials Concern	Parcel within Recommended Preferred Alternative ROW 50-ft Buffer
<b>Sites of Moderate Concern Identified through Database Review</b>				
Lyerlys Cleaners	620 Long Point Road	listed as historical cleaner	dry cleaning products	Yes
Bridge Terminal Transport	472 Long Point Road	Release incident of oil	oil and gas	Yes
Wando Trucking	510 Wando Lane	Release incident of oil	oil and gas	No
Wando Fuel and Truck Service	454 Shipping Lane	Multiple spills and historic auto maintenance location	oil and gas	Yes
<b>Parcels Identified through Historic Aerial Review</b>				
Wando Properties LLC	5560000294	Possible service station for trucking, soil staining observed on historic aerials.	oil and gas	Yes
Long Point Holdings	5370000010	Storage of unknown containers observed on historic aerials, staining of pavement	oil and gas	Yes
South Carolina State Ports Authority	5370000041	Possible maintenance yard and staining of ground observed in historic aerials	oil and gas	Yes

*This page intentionally left blank.*

Figure 5-1: Hazardous Waste Parcels of Concern



**Legend**

-  Parcels of Concern
-  Recommended Preferred Alternative



*Figure 5.1  
Hazardous Waste  
Parcels of Concern*

*This page intentionally left blank.*

## 5.2 ASBESTOS AND LEAD BASED PAINT

The majority of the buildings within the Recommended Preferred Alternative were built after 1985. Therefore, lead based paint and asbestos containing structures are not likely prevalent. However, based on aerial photograph evaluation, several buildings near the port were built at an indeterminate date prior to 1985. Interior inspections would be necessary to determine the potential presence of lead based paint or asbestos. Therefore, any building identified for demolition should be evaluated for lead based paint and asbestos.

*This page intentionally left blank.*

## Section 6 SUMMARY AND RECOMMENDATIONS

### 6.1 HAZARDOUS WASTE SITES OF CONCERN IN STUDY AREA

This report documents the state and federal environmental record review and site reconnaissance conducted to evaluate potentially hazardous waste sites within and adjacent to the study area that could impact the proposed project. Sites of concern were selected and categorized as high, moderate, or low concern. Sites of high concern represent sites with documented releases of contamination that have not been remediated or are being remediated and represent a high probability of either being impacted by the proposed project or having contamination that has migrated into the study area.

A site of moderate concern includes sites categorized by one of following:

- Documented releases of contamination that have been remediated and received an NFA designation from either state or federal regulatory agencies,
- Insufficient documentation about the status of the removal or presence of contamination
- Conditions observed during the field visit that indicate the potential for past releases.

A site of low concern includes sites within the ASTM Standard E1527-13 minimum search distance, but because of distance, contaminant type, volume of release, or hydrologic barriers, the sites have a low probability of either being impacted by the proposed project or having contamination that has migrated into the study area.

The EDR report was evaluated and 11 listings (comprising 9 sites) inside the study area and two listings outside the study area were identified that have the potential to contain hazardous waste. The 11 listings inside the study area were selected for site reconnaissance based on their proximity to the study area and the occurrence of past violations relating to hazardous materials discharges.

Based on the site reconnaissance and database review, no sites of high concern were identified, seven sites were determined to be sites of moderate concern, and six sites were determined to be sites of low concern (Figure 4-1). The six sites of low concern would not be affected by the proposed project and any contamination at these sites is unlikely to affect construction of the proposed project. The sites of moderate concern have the potential to affect the proposed project or be affected by the proposed project.



## 6.2 RECOMMENDED PREFERRED ALTERNATIVE EVALUATION

During historical aerial review of the Recommended Preferred Alternative, three parcels were identified as having the potential to contain hazardous materials. These parcels were combined with the sites of moderate concern to develop a map of parcels of concern within the Recommended Preferred Alternative. If right of way is necessary from any of these parcels of concern or ground disturbance is required as part of construction activities, then the parcel should be further evaluated through a Phase II Environmental Assessment.

## 6.3 PHASE II WORK PLAN

Any properties partially or wholly acquired for this project or where construction would occur may require further inspection and assessment. Prior to right-of-way acquisition or construction impacts by the project, additional field investigations may be necessary at the parcels of concern. During the hazardous materials evaluation, field observations in the parcels of concern was not possible due to access restrictions of privately owned property. Therefore, identifying the spatial locations of potential hazardous materials within a given parcel was not possible. Prior to conducting any Phase II investigations, further evaluations in the field should be conducted to locate potential hazardous materials on a parcel and then position Phase II investigatory sampling locations accordingly. Parcels of concern and recommended soil and groundwater sampling are presented in **Table 6-1**. These are preliminary sampling recommendations that may change in frequency and analysis based on future field investigations.

**Table 6-1: Preliminary Phase II Work Plan Sampling of Parcels of Concern**

Name or Owner	Street Address or County Parcel ID	Potential Hazardous Materials Concern	Number of Soil Borings	Number of Groundwater Samples	Laboratory Analysis
Lyerlys Cleaners	620 Long Point Road	dry cleaning products	1	1	VOCs
Bridge Terminal Transport	472 Long Point Road	oil and gas	3	1	BTEX, TRPH, VOCs, PAH, RCRA 8 metals
Wando Trucking	510 Wando Lane	oil and gas	1	1	BTEX, TRPH, VOCs, PAH, RCRA 8 metals
Wando Fuel and Truck Service	454 Shipping Lane	oil and gas	3	1	BTEX, TRPH, VOCs, PAH, RCRA 8 metals
Wando Properties LLC	5560000294	oil and gas	1	1	BTEX, TRPH, VOCs, PAH, RCRA 8 metals
Long Point Holdings	5370000010	oil and gas	2	1	BTEX, TRPH, VOCs, PAH, RCRA 8 metals
South Carolina State Ports Authority	5370000041	oil and gas	6	1	BTEX, TRPH, VOCs, PAH, RCRA 8 metals

---

A driller capable of performing direct push technology (DPT) drilling techniques should be contracted to collect soil and groundwater samples. At each location, soil borings should be completed to the depth of the groundwater table or six feet below land surface (bls). Soil borings should be logged and samples from each location should be composited at 2-foot intervals and field screened (non-filtered and filtered) with an organic vapor analyzer with a photo-ionization detector (PID) or flame-ionization detector (FID) appropriate for detection of petroleum based contaminants. The sample with the highest PID/FID readings (or the 0'-2' bls interval if no detections are present) should be sent to a laboratory for analysis for benzene, toluene, ethylbenzene and xylene (BTEX) compounds, volatile organic compounds (VOCs), polycyclic aromatic hydrocarbons (PAH), total recoverable petroleum hydrocarbons (TRPH), and RCRA 8 metals. Groundwater samples should be taken using a DPT rig and well point.

## Appendix A PHOTOGRAPHIC LOG

*This page intentionally left blank.*



Photo #1 – **Bluewater 18 (699 Long Point Road):** Active gas station.



Photo #2 – **Exxon Tiger Stop 4 (701 Long Point Road):** Active gas station.



Photo #3 – **Lyerly's Cleaners (620 Long Point Road)**: Vacant suite, former location of Lyerly's.



Photo #4 – **Wando Fuel and Truck Service (454 Shipping Lane)**: Fuel dispenser and truck yard in background.



Photo #5 – **Bridge Terminal Transport (472 Long Point Road)**: Truck yard facing southeast.



Photo #6 – **Wando Trucking (510 Wando Lane)**: Office buildings facing northeast.



Photo #7 – **KB Dry Cleaners (705 Long Point Road)**: Active dry cleaner with a building in the back that may do dry cleaning on-site.



Photo #8 – **Release CSX Railroad (420 Shipping Lane)**: Approximate area of reported release.





## Appendix B EDR AREA REPORT RESULTS

*This page intentionally left blank.*

**Long Point Additional PSA**

Long Point Road

Mount Pleasant, SC 29464

Inquiry Number: 7082256.2s

August 10, 2022

# The EDR Radius Map™ Report with GeoCheck®



6 Armstrong Road, 4th floor  
Shelton, CT 06484  
Toll Free: 800.352.0050  
[www.edrnet.com](http://www.edrnet.com)

# TABLE OF CONTENTS

<u>SECTION</u>	<u>PAGE</u>
Executive Summary .....	ES1
Overview Map .....	2
Detail Map .....	3
Map Findings Summary .....	4
Map Findings .....	8
Orphan Summary .....	9
Government Records Searched/Data Currency Tracking .....	GR-1
 <b><u>GEOCHECK ADDENDUM</u></b>	
Physical Setting Source Addendum .....	A-1
Physical Setting Source Summary .....	A-2
Physical Setting SSURGO Soil Map .....	A-5
Physical Setting Source Map .....	A-12
Physical Setting Source Map Findings .....	A-14
Physical Setting Source Records Searched .....	PSGR-1

*Thank you for your business.*  
Please contact EDR at 1-800-352-0050  
with any questions or comments.

### Disclaimer - Copyright and Trademark Notice

This Report contains certain information obtained from a variety of public and other sources reasonably available to Environmental Data Resources, Inc. It cannot be concluded from this Report that coverage information for the target and surrounding properties does not exist from other sources. **NO WARRANTY EXPRESSED OR IMPLIED, IS MADE WHATSOEVER IN CONNECTION WITH THIS REPORT. ENVIRONMENTAL DATA RESOURCES, INC. SPECIFICALLY DISCLAIMS THE MAKING OF ANY SUCH WARRANTIES, INCLUDING WITHOUT LIMITATION, MERCHANTABILITY OR FITNESS FOR A PARTICULAR USE OR PURPOSE. ALL RISK IS ASSUMED BY THE USER. IN NO EVENT SHALL ENVIRONMENTAL DATA RESOURCES, INC. BE LIABLE TO ANYONE, WHETHER ARISING OUT OF ERRORS OR OMISSIONS, NEGLIGENCE, ACCIDENT OR ANY OTHER CAUSE, FOR ANY LOSS OF DAMAGE, INCLUDING, WITHOUT LIMITATION, SPECIAL, INCIDENTAL, CONSEQUENTIAL, OR EXEMPLARY DAMAGES. ANY LIABILITY ON THE PART OF ENVIRONMENTAL DATA RESOURCES, INC. IS STRICTLY LIMITED TO A REFUND OF THE AMOUNT PAID FOR THIS REPORT.** Purchaser accepts this Report "AS IS". Any analyses, estimates, ratings, environmental risk levels or risk codes provided in this Report are provided for illustrative purposes only, and are not intended to provide, nor should they be interpreted as providing any facts regarding, or prediction or forecast of, any environmental risk for any property. Only a Phase I Environmental Site Assessment performed by an environmental professional can provide information regarding the environmental risk for any property. Additionally, the information provided in this Report is not to be construed as legal advice.

Copyright 2020 by Environmental Data Resources, Inc. All rights reserved. Reproduction in any media or format, in whole or in part, of any report or map of Environmental Data Resources, Inc., or its affiliates, is prohibited without prior written permission.

EDR and its logos (including Sanborn and Sanborn Map) are trademarks of Environmental Data Resources, Inc. or its affiliates. All other trademarks used herein are the property of their respective owners.

## EXECUTIVE SUMMARY

A search of available environmental records was conducted by Environmental Data Resources, Inc (EDR). The report was designed to assist parties seeking to meet the search requirements of EPA's Standards and Practices for All Appropriate Inquiries (40 CFR Part 312), the ASTM Standard Practice for Environmental Site Assessments (E1527-21), the ASTM Standard Practice for Environmental Site Assessments for Forestland or Rural Property (E 2247-16), the ASTM Standard Practice for Limited Environmental Due Diligence: Transaction Screen Process (E 1528-14) or custom requirements developed for the evaluation of environmental risk associated with a parcel of real estate.

### TARGET PROPERTY INFORMATION

#### ADDRESS

LONG POINT ROAD  
MOUNT PLEASANT, SC 29464

#### COORDINATES

Latitude (North): 32.8528900 - 32° 51' 10.40"  
Longitude (West): 79.8854920 - 79° 53' 7.77"  
Universal Transverse Mercator: Zone 17  
UTM X (Meters): 604290.1  
UTM Y (Meters): 3635338.2  
Elevation: 3 ft. above sea level

### USGS TOPOGRAPHIC MAP ASSOCIATED WITH TARGET PROPERTY

Target Property Map:	15716825 CHARLESTON, SC
Version Date:	2020
Northeast Map:	15857482 CAINHOY, SC
Version Date:	2020
Southeast Map:	15716827 FORT MOULTRIE, SC
Version Date:	2020
Northwest Map:	15716835 NORTH CHARLESTON, SC
Version Date:	2020

### AERIAL PHOTOGRAPHY IN THIS REPORT

Portions of Photo from: 20150612  
Source: USDA

MAPPED SITES SUMMARY

Target Property Address:  
LONG POINT ROAD  
MOUNT PLEASANT, SC 29464

Click on Map ID to see full detail.

MAP ID	SITE NAME	ADDRESS	DATABASE ACRONYMS	RELATIVE ELEVATION	DIST (ft. & mi.) DIRECTION
--------	-----------	---------	-------------------	--------------------	----------------------------

NO MAPPED SITES FOUND

# EXECUTIVE SUMMARY

## TARGET PROPERTY SEARCH RESULTS

The target property was not listed in any of the databases searched by EDR.

## DATABASES WITH NO MAPPED SITES

No mapped sites were found in EDR's search of available ("reasonably ascertainable ") government records either on the target property or within the search radius around the target property for the following databases:

## STANDARD ENVIRONMENTAL RECORDS

### ***Lists of Federal NPL (Superfund) sites***

NPL..... National Priority List  
Proposed NPL..... Proposed National Priority List Sites  
NPL LIENS..... Federal Superfund Liens

### ***Lists of Federal Delisted NPL sites***

Delisted NPL..... National Priority List Deletions

### ***Lists of Federal sites subject to CERCLA removals and CERCLA orders***

FEDERAL FACILITY..... Federal Facility Site Information listing  
SEMS..... Superfund Enterprise Management System

### ***Lists of Federal CERCLA sites with NFRAP***

SEMS-ARCHIVE..... Superfund Enterprise Management System Archive

### ***Lists of Federal RCRA facilities undergoing Corrective Action***

CORRACTS..... Corrective Action Report

### ***Lists of Federal RCRA TSD facilities***

RCRA-TSDF..... RCRA - Treatment, Storage and Disposal

### ***Lists of Federal RCRA generators***

RCRA-LQG..... RCRA - Large Quantity Generators  
RCRA-SQG..... RCRA - Small Quantity Generators  
RCRA-VSQG..... RCRA - Very Small Quantity Generators (Formerly Conditionally Exempt Small Quantity Generators)

### ***Federal institutional controls / engineering controls registries***

LUCIS..... Land Use Control Information System



## EXECUTIVE SUMMARY

US ENG CONTROLS..... Engineering Controls Sites List  
US INST CONTROLS..... Institutional Controls Sites List

### ***Federal ERNS list***

ERNS..... Emergency Response Notification System

### ***Lists of state- and tribal hazardous waste facilities***

SHWS..... Site Assessment Section Project List

### ***Lists of state and tribal landfills and solid waste disposal facilities***

SWF/LF..... Permitted Landfills List

### ***Lists of state and tribal leaking storage tanks***

LUST..... Leaking Underground Storage Tank List  
INDIAN LUST..... Leaking Underground Storage Tanks on Indian Land

### ***Lists of state and tribal registered storage tanks***

FEMA UST..... Underground Storage Tank Listing  
UST..... Comprehensive Underground Storage Tanks  
AST..... Aboveground Storage Tank List  
INDIAN UST..... Underground Storage Tanks on Indian Land

### ***State and tribal institutional control / engineering control registries***

RCR..... Registry of Conditional Remedies  
AUL..... Land Use Controls

### ***Lists of state and tribal voluntary cleanup sites***

INDIAN VCP..... Voluntary Cleanup Priority Listing  
VCP..... Voluntary Cleanup Sites

### ***Lists of state and tribal brownfield sites***

BROWNFIELDS..... Brownfields Sites Listing

### **ADDITIONAL ENVIRONMENTAL RECORDS**

#### ***Local Brownfield lists***

US BROWNFIELDS..... A Listing of Brownfields Sites

#### ***Local Lists of Landfill / Solid Waste Disposal Sites***

SWRCY..... Solid Waste Recycling Facilities  
INDIAN ODI..... Report on the Status of Open Dumps on Indian Lands  
ODI..... Open Dump Inventory  
DEBRIS REGION 9..... Torres Martinez Reservation Illegal Dump Site Locations  
IHS OPEN DUMPS..... Open Dumps on Indian Land

## EXECUTIVE SUMMARY

### **Local Lists of Hazardous waste / Contaminated Sites**

US HIST CDL..... Delisted National Clandestine Laboratory Register  
ALLSITES..... Site Assessment & Remediation Public Record Database  
CDL..... Clandestine Drug Lab Sites  
US CDL..... National Clandestine Laboratory Register

### **Local Land Records**

LIENS 2..... CERCLA Lien Information

### **Records of Emergency Release Reports**

HMIRS..... Hazardous Materials Information Reporting System  
SPILLS..... Spills Database List  
SPILLS 90..... SPILLS 90 data from FirstSearch  
SPILLS 80..... SPILLS 80 data from FirstSearch

### **Other Ascertainable Records**

RCRA NonGen / NLR..... RCRA - Non Generators / No Longer Regulated  
FUDS..... Formerly Used Defense Sites  
DOD..... Department of Defense Sites  
SCRD DRYCLEANERS..... State Coalition for Remediation of Drycleaners Listing  
US FIN ASSUR..... Financial Assurance Information  
EPA WATCH LIST..... EPA WATCH LIST  
2020 COR ACTION..... 2020 Corrective Action Program List  
TSCA..... Toxic Substances Control Act  
TRIS..... Toxic Chemical Release Inventory System  
SSTS..... Section 7 Tracking Systems  
ROD..... Records Of Decision  
RMP..... Risk Management Plans  
RAATS..... RCRA Administrative Action Tracking System  
PRP..... Potentially Responsible Parties  
PADS..... PCB Activity Database System  
ICIS..... Integrated Compliance Information System  
FTTS..... FIFRA/ TSCA Tracking System - FIFRA (Federal Insecticide, Fungicide, & Rodenticide Act)/TSCA (Toxic Substances Control Act)  
MLTS..... Material Licensing Tracking System  
COAL ASH DOE..... Steam-Electric Plant Operation Data  
COAL ASH EPA..... Coal Combustion Residues Surface Impoundments List  
PCB TRANSFORMER..... PCB Transformer Registration Database  
RADINFO..... Radiation Information Database  
HIST FTTS..... FIFRA/TSCA Tracking System Administrative Case Listing  
DOT OPS..... Incident and Accident Data  
CONSENT..... Superfund (CERCLA) Consent Decrees  
INDIAN RESERV..... Indian Reservations  
FUSRAP..... Formerly Utilized Sites Remedial Action Program  
UMTRA..... Uranium Mill Tailings Sites  
LEAD SMELTERS..... Lead Smelter Sites  
US AIRS..... Aerometric Information Retrieval System Facility Subsystem  
US MINES..... Mines Master Index File  
ABANDONED MINES..... Abandoned Mines  
FINDS..... Facility Index System/Facility Registry System

## EXECUTIVE SUMMARY

DOCKET HWC.....	Hazardous Waste Compliance Docket Listing
UXO.....	Unexploded Ordnance Sites
ECHO.....	Enforcement & Compliance History Information
FUELS PROGRAM.....	EPA Fuels Program Registered Listing
AIRS.....	Permitted Airs Facility Listing
ASBESTOS.....	ASBESTOS
COAL ASH.....	Coal Ash Disposal Sites
DRYCLEANERS.....	Drycleaner Database
Financial Assurance.....	Financial Assurance Information Listing
GWCI.....	Groundwater Contamination Inventory
NPDES.....	Waste Water Treatment Facilities Listing
UIC.....	Underground Injection Wells Listing
MANIFEST.....	Hazardous Waste Manifest Data
MINES MRDS.....	Mineral Resources Data System

### EDR HIGH RISK HISTORICAL RECORDS

#### *EDR Exclusive Records*

EDR MGP.....	EDR Proprietary Manufactured Gas Plants
EDR Hist Auto.....	EDR Exclusive Historical Auto Stations
EDR Hist Cleaner.....	EDR Exclusive Historical Cleaners

### EDR RECOVERED GOVERNMENT ARCHIVES

#### *Exclusive Recovered Govt. Archives*

RGA HWS.....	Recovered Government Archive State Hazardous Waste Facilities List
RGA LF.....	Recovered Government Archive Solid Waste Facilities List
RGA LUST.....	Recovered Government Archive Leaking Underground Storage Tank

### SURROUNDING SITES: SEARCH RESULTS

Surrounding sites were not identified.


Unmappable (orphan) sites are not considered in the foregoing analysis.


## EXECUTIVE SUMMARY


There were no unmapped sites in this report.

# OVERVIEW MAP - 7082256.2S



 Target Property

 Sites at elevations higher than or equal to the target property

 Sites at elevations lower than the target property

 Manufactured Gas Plants

 National Priority List Sites


 Dept. Defense Sites



 Indian Reservations BIA

 County Boundary

 Power transmission lines

 Special Flood Hazard Area (1%)

 0.2% Annual Chance Flood Hazard

 National Wetland Inventory

 State Wetlands

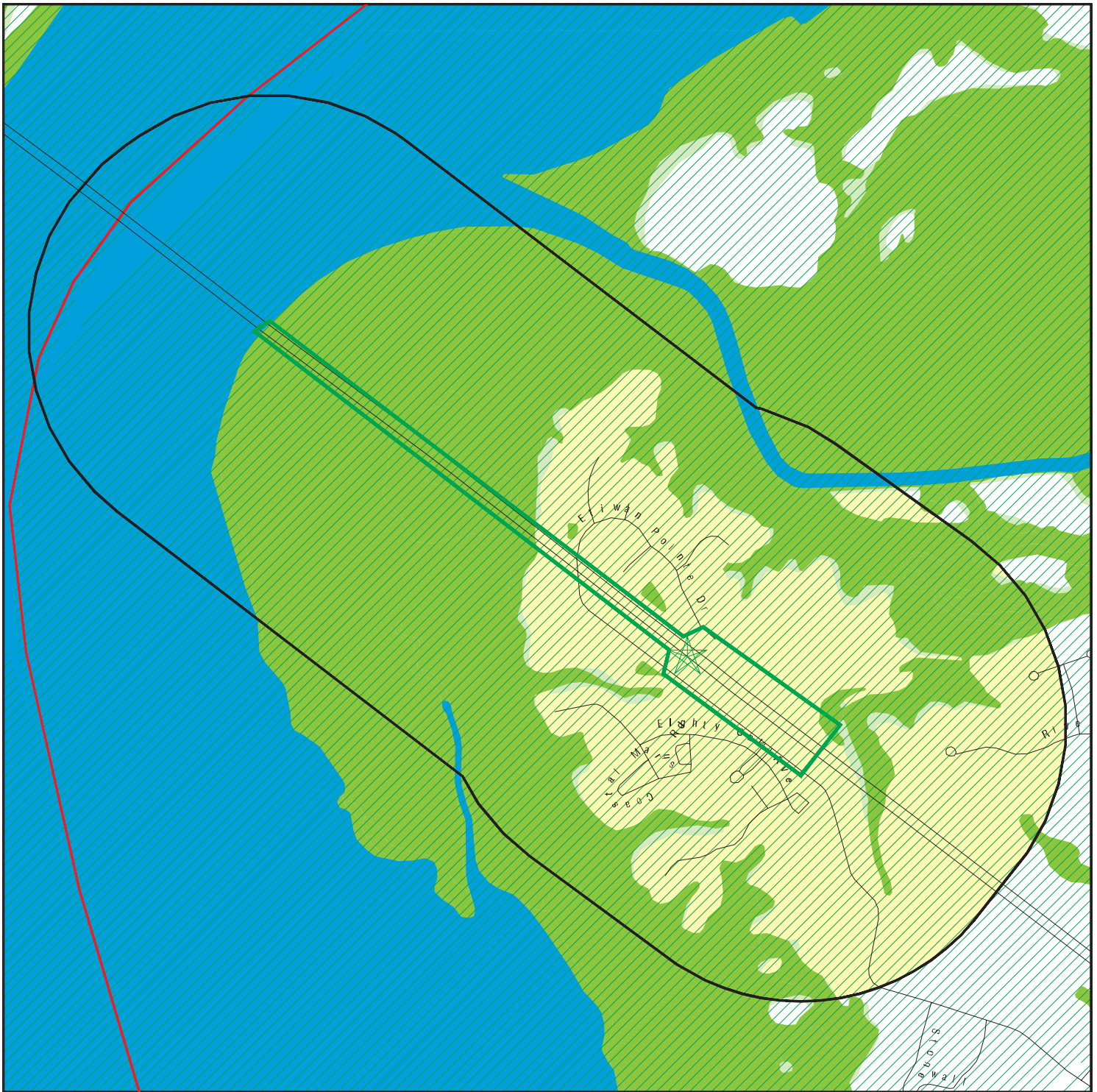









This report includes Interactive Map Layers to display and/or hide map information. The legend includes only those icons for the default map view.







SITE NAME: Long Point Additional PSA  
 ADDRESS: Long Point Road  
 Mount Pleasant SC 29464  
 LAT/LONG: 32.85289 / 79.885492

CLIENT: CDM Smith  
 CONTACT: Brendan Brown  
 INQUIRY #: 7082256.2s  
 DATE: August 10, 2022 10:27 am

# DETAIL MAP - 7082256.2S



-  Target Property
-  Sites at elevations higher than or equal to the target property
-  Sites at elevations lower than the target property
-  Manufactured Gas Plants
-  Sensitive Receptors
-  National Priority List Sites
-  Dept. Defense Sites

-  Indian Reservations BIA
-  County Boundary
-  Special Flood Hazard Area (1%)
-  0.2% Annual Chance Flood Hazard
-  National Wetland Inventory
-  State Wetlands



This report includes Interactive Map Layers to display and/or hide map information. The legend includes only those icons for the default map view.

SITE NAME: Long Point Additional PSA  
 ADDRESS: Long Point Road  
 Mount Pleasant SC 29464  
 LAT/LONG: 32.85289 / 79.885492

CLIENT: CDM Smith  
 CONTACT: Brendan Brown  
 INQUIRY #: 7082256.2s  
 DATE: August 10, 2022 10:28 am

## MAP FINDINGS SUMMARY

Database	Search Distance (Miles)	Target Property	< 1/8	1/8 - 1/4	1/4 - 1/2	1/2 - 1	> 1	Total Plotted
<b>STANDARD ENVIRONMENTAL RECORDS</b>								
<b><i>Lists of Federal NPL (Superfund) sites</i></b>								
NPL	1.000		0	0	0	0	NR	0
Proposed NPL	1.000		0	0	0	0	NR	0
NPL LIENS	1.000		0	0	0	0	NR	0
<b><i>Lists of Federal Delisted NPL sites</i></b>								
Delisted NPL	1.000		0	0	0	0	NR	0
<b><i>Lists of Federal sites subject to CERCLA removals and CERCLA orders</i></b>								
FEDERAL FACILITY	0.500		0	0	0	NR	NR	0
SEMS	0.500		0	0	0	NR	NR	0
<b><i>Lists of Federal CERCLA sites with NFRAP</i></b>								
SEMS-ARCHIVE	0.500		0	0	0	NR	NR	0
<b><i>Lists of Federal RCRA facilities undergoing Corrective Action</i></b>								
CORRACTS	1.000		0	0	0	0	NR	0
<b><i>Lists of Federal RCRA TSD facilities</i></b>								
RCRA-TSDF	0.500		0	0	0	NR	NR	0
<b><i>Lists of Federal RCRA generators</i></b>								
RCRA-LQG	0.250		0	0	NR	NR	NR	0
RCRA-SQG	0.250		0	0	NR	NR	NR	0
RCRA-VSQG	0.250		0	0	NR	NR	NR	0
<b><i>Federal institutional controls / engineering controls registries</i></b>								
LUCIS	0.500		0	0	0	NR	NR	0
US ENG CONTROLS	0.500		0	0	0	NR	NR	0
US INST CONTROLS	0.500		0	0	0	NR	NR	0
<b><i>Federal ERNS list</i></b>								
ERNS	0.001		0	NR	NR	NR	NR	0
<b><i>Lists of state- and tribal hazardous waste facilities</i></b>								
SHWS	1.000		0	0	0	0	NR	0
<b><i>Lists of state and tribal landfills and solid waste disposal facilities</i></b>								
SWF/LF	0.500		0	0	0	NR	NR	0
<b><i>Lists of state and tribal leaking storage tanks</i></b>								
LUST	0.500		0	0	0	NR	NR	0

## MAP FINDINGS SUMMARY

Database	Search Distance (Miles)	Target Property	< 1/8	1/8 - 1/4	1/4 - 1/2	1/2 - 1	> 1	Total Plotted
INDIAN LUST	0.500		0	0	0	NR	NR	0
<b><i>Lists of state and tribal registered storage tanks</i></b>								
FEMA UST	0.250		0	0	NR	NR	NR	0
UST	0.250		0	0	NR	NR	NR	0
AST	0.250		0	0	NR	NR	NR	0
INDIAN UST	0.250		0	0	NR	NR	NR	0
<b><i>State and tribal institutional control / engineering control registries</i></b>								
RCR	0.500		0	0	0	NR	NR	0
AUL	0.500		0	0	0	NR	NR	0
<b><i>Lists of state and tribal voluntary cleanup sites</i></b>								
INDIAN VCP	0.500		0	0	0	NR	NR	0
VCP	0.500		0	0	0	NR	NR	0
<b><i>Lists of state and tribal brownfield sites</i></b>								
BROWNFIELDS	0.500		0	0	0	NR	NR	0
<b><u>ADDITIONAL ENVIRONMENTAL RECORDS</u></b>								
<b><i>Local Brownfield lists</i></b>								
US BROWNFIELDS	0.500		0	0	0	NR	NR	0
<b><i>Local Lists of Landfill / Solid Waste Disposal Sites</i></b>								
SWRCY	0.500		0	0	0	NR	NR	0
INDIAN ODI	0.500		0	0	0	NR	NR	0
ODI	0.500		0	0	0	NR	NR	0
DEBRIS REGION 9	0.500		0	0	0	NR	NR	0
IHS OPEN DUMPS	0.500		0	0	0	NR	NR	0
<b><i>Local Lists of Hazardous waste / Contaminated Sites</i></b>								
US HIST CDL	0.001		0	NR	NR	NR	NR	0
ALLSITES	0.500		0	0	0	NR	NR	0
CDL	0.001		0	NR	NR	NR	NR	0
US CDL	0.001		0	NR	NR	NR	NR	0
<b><i>Local Land Records</i></b>								
LIENS 2	0.001		0	NR	NR	NR	NR	0
<b><i>Records of Emergency Release Reports</i></b>								
HMIRS	0.001		0	NR	NR	NR	NR	0
SPILLS	0.001		0	NR	NR	NR	NR	0
SPILLS 90	0.001		0	NR	NR	NR	NR	0
SPILLS 80	0.001		0	NR	NR	NR	NR	0
<b><i>Other Ascertainable Records</i></b>								
RCRA NonGen / NLR	0.250		0	0	NR	NR	NR	0



## MAP FINDINGS SUMMARY

Database	Search Distance (Miles)	Target Property	< 1/8	1/8 - 1/4	1/4 - 1/2	1/2 - 1	> 1	Total Plotted
FUDS	1.000		0	0	0	0	NR	0
DOD	1.000		0	0	0	0	NR	0
SCRD DRYCLEANERS	0.500		0	0	0	NR	NR	0
US FIN ASSUR	0.001		0	NR	NR	NR	NR	0
EPA WATCH LIST	0.001		0	NR	NR	NR	NR	0
2020 COR ACTION	0.250		0	0	NR	NR	NR	0
TSCA	0.001		0	NR	NR	NR	NR	0
TRIS	0.001		0	NR	NR	NR	NR	0
SSTS	0.001		0	NR	NR	NR	NR	0
ROD	1.000		0	0	0	0	NR	0
RMP	0.001		0	NR	NR	NR	NR	0
RAATS	0.001		0	NR	NR	NR	NR	0
PRP	0.001		0	NR	NR	NR	NR	0
PADS	0.001		0	NR	NR	NR	NR	0
ICIS	0.001		0	NR	NR	NR	NR	0
FTTS	0.001		0	NR	NR	NR	NR	0
MLTS	0.001		0	NR	NR	NR	NR	0
COAL ASH DOE	0.001		0	NR	NR	NR	NR	0
COAL ASH EPA	0.500		0	0	0	NR	NR	0
PCB TRANSFORMER	0.001		0	NR	NR	NR	NR	0
RADINFO	0.001		0	NR	NR	NR	NR	0
HIST FTTS	0.001		0	NR	NR	NR	NR	0
DOT OPS	0.001		0	NR	NR	NR	NR	0
CONSENT	1.000		0	0	0	0	NR	0
INDIAN RESERV	1.000		0	0	0	0	NR	0
FUSRAP	1.000		0	0	0	0	NR	0
UMTRA	0.500		0	0	0	NR	NR	0
LEAD SMELTERS	0.001		0	NR	NR	NR	NR	0
US AIRS	0.001		0	NR	NR	NR	NR	0
US MINES	0.250		0	0	NR	NR	NR	0
ABANDONED MINES	0.250		0	0	NR	NR	NR	0
FINDS	0.001		0	NR	NR	NR	NR	0
DOCKET HWC	0.001		0	NR	NR	NR	NR	0
UXO	1.000		0	0	0	0	NR	0
ECHO	0.001		0	NR	NR	NR	NR	0
FUELS PROGRAM	0.250		0	0	NR	NR	NR	0
AIRS	0.001		0	NR	NR	NR	NR	0
ASBESTOS	0.001		0	NR	NR	NR	NR	0
COAL ASH	0.500		0	0	0	NR	NR	0
DRYCLEANERS	0.250		0	0	NR	NR	NR	0
Financial Assurance	0.001		0	NR	NR	NR	NR	0
GWCI	0.500		0	0	0	NR	NR	0
NPDES	0.001		0	NR	NR	NR	NR	0
UIC	0.001		0	NR	NR	NR	NR	0
MANIFEST	0.250		0	0	NR	NR	NR	0
MINES MRDS	0.001		0	NR	NR	NR	NR	0

### EDR HIGH RISK HISTORICAL RECORDS

#### ***EDR Exclusive Records***

EDR MGP	1.000		0	0	0	0	NR	0
---------	-------	--	---	---	---	---	----	---

## MAP FINDINGS SUMMARY

Database	Search Distance (Miles)	Target Property	< 1/8	1/8 - 1/4	1/4 - 1/2	1/2 - 1	> 1	Total Plotted
EDR Hist Auto	0.125		0	NR	NR	NR	NR	0
EDR Hist Cleaner	0.125		0	NR	NR	NR	NR	0
<b><u>EDR RECOVERED GOVERNMENT ARCHIVES</u></b>								
<b><i>Exclusive Recovered Govt. Archives</i></b>								
RGA HWS	0.001		0	NR	NR	NR	NR	0
RGA LF	0.001		0	NR	NR	NR	NR	0
RGA LUST	0.001		0	NR	NR	NR	NR	0
- Totals --		0	0	0	0	0	0	0

**NOTES:**

TP = Target Property

NR = Not Requested at this Search Distance

Sites may be listed in more than one database

Map ID  
Direction  
Distance  
Elevation

MAP FINDINGS

Site

Database(s)

EDR ID Number  
EPA ID Number

NO SITES FOUND

Count: 0 records.

ORPHAN SUMMARY

City	EDR ID	Site Name	Site Address	Zip	Database(s)
NO SITES FOUND					

# GOVERNMENT RECORDS SEARCHED / DATA CURRENCY TRACKING

To maintain currency of the following federal and state databases, EDR contacts the appropriate governmental agency on a monthly or quarterly basis, as required.

**Number of Days to Update:** Provides confirmation that EDR is reporting records that have been updated within 90 days from the date the government agency made the information available to the public.

## **STANDARD ENVIRONMENTAL RECORDS**

### ***Lists of Federal NPL (Superfund) sites***

#### **NPL: National Priority List**

National Priorities List (Superfund). The NPL is a subset of CERCLIS and identifies over 1,200 sites for priority cleanup under the Superfund Program. NPL sites may encompass relatively large areas. As such, EDR provides polygon coverage for over 1,000 NPL site boundaries produced by EPA's Environmental Photographic Interpretation Center (EPIC) and regional EPA offices.

Date of Government Version: 04/27/2022	Source: EPA
Date Data Arrived at EDR: 05/05/2022	Telephone: N/A
Date Made Active in Reports: 05/31/2022	Last EDR Contact: 08/02/2022
Number of Days to Update: 26	Next Scheduled EDR Contact: 10/10/2022
	Data Release Frequency: Quarterly

#### **NPL Site Boundaries**

##### **Sources:**

EPA's Environmental Photographic Interpretation Center (EPIC)  
Telephone: 202-564-7333

EPA Region 1  
Telephone 617-918-1143

EPA Region 6  
Telephone: 214-655-6659

EPA Region 3  
Telephone 215-814-5418

EPA Region 7  
Telephone: 913-551-7247

EPA Region 4  
Telephone 404-562-8033

EPA Region 8  
Telephone: 303-312-6774

EPA Region 5  
Telephone 312-886-6686

EPA Region 9  
Telephone: 415-947-4246

EPA Region 10  
Telephone 206-553-8665

#### **Proposed NPL: Proposed National Priority List Sites**

A site that has been proposed for listing on the National Priorities List through the issuance of a proposed rule in the Federal Register. EPA then accepts public comments on the site, responds to the comments, and places on the NPL those sites that continue to meet the requirements for listing.

Date of Government Version: 04/27/2022	Source: EPA
Date Data Arrived at EDR: 05/05/2022	Telephone: N/A
Date Made Active in Reports: 05/31/2022	Last EDR Contact: 08/02/2022
Number of Days to Update: 26	Next Scheduled EDR Contact: 10/10/2022
	Data Release Frequency: Quarterly

#### **NPL LIENS: Federal Superfund Liens**

Federal Superfund Liens. Under the authority granted the USEPA by CERCLA of 1980, the USEPA has the authority to file liens against real property in order to recover remedial action expenditures or when the property owner received notification of potential liability. USEPA compiles a listing of filed notices of Superfund Liens.

# GOVERNMENT RECORDS SEARCHED / DATA CURRENCY TRACKING

Date of Government Version: 10/15/1991  
Date Data Arrived at EDR: 02/02/1994  
Date Made Active in Reports: 03/30/1994  
Number of Days to Update: 56

Source: EPA  
Telephone: 202-564-4267  
Last EDR Contact: 08/15/2011  
Next Scheduled EDR Contact: 11/28/2011  
Data Release Frequency: No Update Planned

## ***Lists of Federal Delisted NPL sites***

Delisted NPL: National Priority List Deletions

The National Oil and Hazardous Substances Pollution Contingency Plan (NCP) establishes the criteria that the EPA uses to delete sites from the NPL. In accordance with 40 CFR 300.425.(e), sites may be deleted from the NPL where no further response is appropriate.

Date of Government Version: 04/27/2022  
Date Data Arrived at EDR: 05/05/2022  
Date Made Active in Reports: 05/31/2022  
Number of Days to Update: 26

Source: EPA  
Telephone: N/A  
Last EDR Contact: 08/02/2022  
Next Scheduled EDR Contact: 10/10/2022  
Data Release Frequency: Quarterly

## ***Lists of Federal sites subject to CERCLA removals and CERCLA orders***

FEDERAL FACILITY: Federal Facility Site Information listing

A listing of National Priority List (NPL) and Base Realignment and Closure (BRAC) sites found in the Comprehensive Environmental Response, Compensation and Liability Information System (CERCLIS) Database where EPA Federal Facilities Restoration and Reuse Office is involved in cleanup activities.

Date of Government Version: 05/25/2021  
Date Data Arrived at EDR: 06/24/2021  
Date Made Active in Reports: 09/20/2021  
Number of Days to Update: 88

Source: Environmental Protection Agency  
Telephone: 703-603-8704  
Last EDR Contact: 06/27/2022  
Next Scheduled EDR Contact: 10/10/2022  
Data Release Frequency: Varies

SEMS: Superfund Enterprise Management System

SEMS (Superfund Enterprise Management System) tracks hazardous waste sites, potentially hazardous waste sites, and remedial activities performed in support of EPA's Superfund Program across the United States. The list was formerly known as CERCLIS, renamed to SEMS by the EPA in 2015. The list contains data on potentially hazardous waste sites that have been reported to the USEPA by states, municipalities, private companies and private persons, pursuant to Section 103 of the Comprehensive Environmental Response, Compensation, and Liability Act (CERCLA). This dataset also contains sites which are either proposed to or on the National Priorities List (NPL) and the sites which are in the screening and assessment phase for possible inclusion on the NPL.

Date of Government Version: 04/27/2022  
Date Data Arrived at EDR: 05/05/2022  
Date Made Active in Reports: 05/31/2022  
Number of Days to Update: 26

Source: EPA  
Telephone: 800-424-9346  
Last EDR Contact: 08/02/2022  
Next Scheduled EDR Contact: 10/24/2022  
Data Release Frequency: Quarterly

## ***Lists of Federal CERCLA sites with NFRAP***

SEMS-ARCHIVE: Superfund Enterprise Management System Archive

# GOVERNMENT RECORDS SEARCHED / DATA CURRENCY TRACKING

SEMS-ARCHIVE (Superfund Enterprise Management System Archive) tracks sites that have no further interest under the Federal Superfund Program based on available information. The list was formerly known as the CERCLIS-NFRAP, renamed to SEMS ARCHIVE by the EPA in 2015. EPA may perform a minimal level of assessment work at a site while it is archived if site conditions change and/or new information becomes available. Archived sites have been removed and archived from the inventory of SEMS sites. Archived status indicates that, to the best of EPA's knowledge, assessment at a site has been completed and that EPA has determined no further steps will be taken to list the site on the National Priorities List (NPL), unless information indicates this decision was not appropriate or other considerations require a recommendation for listing at a later time. The decision does not necessarily mean that there is no hazard associated with a given site; it only means that, based upon available information, the location is not judged to be potential NPL site.

Date of Government Version: 04/27/2022	Source: EPA
Date Data Arrived at EDR: 05/05/2022	Telephone: 800-424-9346
Date Made Active in Reports: 05/31/2022	Last EDR Contact: 08/02/2022
Number of Days to Update: 26	Next Scheduled EDR Contact: 10/24/2022
	Data Release Frequency: Quarterly

## ***Lists of Federal RCRA facilities undergoing Corrective Action***

CORRACTS: Corrective Action Report

CORRACTS identifies hazardous waste handlers with RCRA corrective action activity.

Date of Government Version: 06/20/2022	Source: EPA
Date Data Arrived at EDR: 06/21/2022	Telephone: 800-424-9346
Date Made Active in Reports: 06/28/2022	Last EDR Contact: 06/21/2022
Number of Days to Update: 7	Next Scheduled EDR Contact: 10/03/2022
	Data Release Frequency: Quarterly

## ***Lists of Federal RCRA TSD facilities***

RCRA-TSDF: RCRA - Treatment, Storage and Disposal

RCRAInfo is EPA's comprehensive information system, providing access to data supporting the Resource Conservation and Recovery Act (RCRA) of 1976 and the Hazardous and Solid Waste Amendments (HSWA) of 1984. The database includes selective information on sites which generate, transport, store, treat and/or dispose of hazardous waste as defined by the Resource Conservation and Recovery Act (RCRA). Transporters are individuals or entities that move hazardous waste from the generator offsite to a facility that can recycle, treat, store, or dispose of the waste. TSDFs treat, store, or dispose of the waste.

Date of Government Version: 06/20/2022	Source: Environmental Protection Agency
Date Data Arrived at EDR: 06/21/2022	Telephone: (404) 562-8651
Date Made Active in Reports: 06/28/2022	Last EDR Contact: 06/21/2022
Number of Days to Update: 7	Next Scheduled EDR Contact: 10/03/2022
	Data Release Frequency: Quarterly

## ***Lists of Federal RCRA generators***

RCRA-LQG: RCRA - Large Quantity Generators

RCRAInfo is EPA's comprehensive information system, providing access to data supporting the Resource Conservation and Recovery Act (RCRA) of 1976 and the Hazardous and Solid Waste Amendments (HSWA) of 1984. The database includes selective information on sites which generate, transport, store, treat and/or dispose of hazardous waste as defined by the Resource Conservation and Recovery Act (RCRA). Large quantity generators (LQGs) generate over 1,000 kilograms (kg) of hazardous waste, or over 1 kg of acutely hazardous waste per month.

Date of Government Version: 06/20/2022	Source: Environmental Protection Agency
Date Data Arrived at EDR: 06/21/2022	Telephone: (404) 562-8651
Date Made Active in Reports: 06/28/2022	Last EDR Contact: 06/21/2022
Number of Days to Update: 7	Next Scheduled EDR Contact: 10/03/2022
	Data Release Frequency: Quarterly

# GOVERNMENT RECORDS SEARCHED / DATA CURRENCY TRACKING

## RCRA-SQG: RCRA - Small Quantity Generators

RCRAInfo is EPA's comprehensive information system, providing access to data supporting the Resource Conservation and Recovery Act (RCRA) of 1976 and the Hazardous and Solid Waste Amendments (HSWA) of 1984. The database includes selective information on sites which generate, transport, store, treat and/or dispose of hazardous waste as defined by the Resource Conservation and Recovery Act (RCRA). Small quantity generators (SQGs) generate between 100 kg and 1,000 kg of hazardous waste per month.

Date of Government Version: 06/20/2022	Source: Environmental Protection Agency
Date Data Arrived at EDR: 06/21/2022	Telephone: (404) 562-8651
Date Made Active in Reports: 06/28/2022	Last EDR Contact: 06/21/2022
Number of Days to Update: 7	Next Scheduled EDR Contact: 10/03/2022
	Data Release Frequency: Quarterly

## RCRA-VSQG: RCRA - Very Small Quantity Generators (Formerly Conditionally Exempt Small Quantity Generators)

RCRAInfo is EPA's comprehensive information system, providing access to data supporting the Resource Conservation and Recovery Act (RCRA) of 1976 and the Hazardous and Solid Waste Amendments (HSWA) of 1984. The database includes selective information on sites which generate, transport, store, treat and/or dispose of hazardous waste as defined by the Resource Conservation and Recovery Act (RCRA). Very small quantity generators (VSQGs) generate less than 100 kg of hazardous waste, or less than 1 kg of acutely hazardous waste per month.

Date of Government Version: 06/20/2022	Source: Environmental Protection Agency
Date Data Arrived at EDR: 06/21/2022	Telephone: (404) 562-8651
Date Made Active in Reports: 06/28/2022	Last EDR Contact: 06/21/2022
Number of Days to Update: 7	Next Scheduled EDR Contact: 10/03/2022
	Data Release Frequency: Quarterly

## ***Federal institutional controls / engineering controls registries***

### LUCIS: Land Use Control Information System

LUCIS contains records of land use control information pertaining to the former Navy Base Realignment and Closure properties.

Date of Government Version: 05/16/2022	Source: Department of the Navy
Date Data Arrived at EDR: 05/19/2022	Telephone: 843-820-7326
Date Made Active in Reports: 07/29/2022	Last EDR Contact: 08/03/2022
Number of Days to Update: 71	Next Scheduled EDR Contact: 11/21/2022
	Data Release Frequency: Varies

### US ENG CONTROLS: Engineering Controls Sites List

A listing of sites with engineering controls in place. Engineering controls include various forms of caps, building foundations, liners, and treatment methods to create pathway elimination for regulated substances to enter environmental media or effect human health.

Date of Government Version: 05/16/2022	Source: Environmental Protection Agency
Date Data Arrived at EDR: 05/24/2022	Telephone: 703-603-0695
Date Made Active in Reports: 07/29/2022	Last EDR Contact: 05/24/2022
Number of Days to Update: 66	Next Scheduled EDR Contact: 09/05/2022
	Data Release Frequency: Varies

### US INST CONTROLS: Institutional Controls Sites List

A listing of sites with institutional controls in place. Institutional controls include administrative measures, such as groundwater use restrictions, construction restrictions, property use restrictions, and post remediation care requirements intended to prevent exposure to contaminants remaining on site. Deed restrictions are generally required as part of the institutional controls.

Date of Government Version: 05/16/2022	Source: Environmental Protection Agency
Date Data Arrived at EDR: 05/24/2022	Telephone: 703-603-0695
Date Made Active in Reports: 07/29/2022	Last EDR Contact: 05/04/2022
Number of Days to Update: 66	Next Scheduled EDR Contact: 09/05/2022
	Data Release Frequency: Varies



# GOVERNMENT RECORDS SEARCHED / DATA CURRENCY TRACKING

## ***Federal ERNS list***

### ERNS: Emergency Response Notification System

Emergency Response Notification System. ERNS records and stores information on reported releases of oil and hazardous substances.

Date of Government Version: 06/14/2022

Date Data Arrived at EDR: 06/15/2022

Date Made Active in Reports: 06/21/2022

Number of Days to Update: 6

Source: National Response Center, United States Coast Guard

Telephone: 202-267-2180

Last EDR Contact: 06/15/2022

Next Scheduled EDR Contact: 10/03/2022

Data Release Frequency: Quarterly

## ***Lists of state- and tribal hazardous waste facilities***

### SHWS: Site Assessment Section Project List

State Hazardous Waste Sites. State hazardous waste site records are the states' equivalent to CERCLIS. These sites may or may not already be listed on the federal CERCLIS list. Priority sites planned for cleanup using state funds (state equivalent of Superfund) are identified along with sites where cleanup will be paid for by potentially responsible parties. Available information varies by state.

Date of Government Version: 03/10/2022

Date Data Arrived at EDR: 03/17/2022

Date Made Active in Reports: 04/08/2022

Number of Days to Update: 22

Source: Department of Health and Environmental Control

Telephone: 803-898-0835

Last EDR Contact: 06/03/2022

Next Scheduled EDR Contact: 09/19/2022

Data Release Frequency: Semi-Annually

## ***Lists of state and tribal landfills and solid waste disposal facilities***

### SWF/LF: Permitted Landfills List

Solid Waste Facilities/Landfill Sites. SWF/LF type records typically contain an inventory of solid waste disposal facilities or landfills in a particular state. Depending on the state, these may be active or inactive facilities or open dumps that failed to meet RCRA Subtitle D Section 4004 criteria for solid waste landfills or disposal sites.

Date of Government Version: 06/09/2022

Date Data Arrived at EDR: 06/09/2022

Date Made Active in Reports: 06/13/2022

Number of Days to Update: 4

Source: Department of Health and Environmental Control

Telephone: 803-734-5165

Source: Department of Health and Environmental Control, GIS Section

Telephone: 803-896-4084

Last EDR Contact: 06/03/2022

Next Scheduled EDR Contact: 09/19/2022

Data Release Frequency: Semi-Annually

## ***Lists of state and tribal leaking storage tanks***

### LUST: Leaking Underground Storage Tank List

Leaking Underground Storage Tank Incident Reports. LUST records contain an inventory of reported leaking underground storage tank incidents. Not all states maintain these records, and the information stored varies by state.

Date of Government Version: 04/21/2022

Date Data Arrived at EDR: 04/21/2022

Date Made Active in Reports: 05/04/2022

Number of Days to Update: 13

Source: Department of Health and Environmental Control

Telephone: 803-898-4350

Last EDR Contact: 07/14/2022

Next Scheduled EDR Contact: 10/31/2022

Data Release Frequency: Quarterly

### INDIAN LUST R6: Leaking Underground Storage Tanks on Indian Land

LUSTs on Indian land in New Mexico and Oklahoma.

Date of Government Version: 10/12/2021

Date Data Arrived at EDR: 11/15/2021

Date Made Active in Reports: 02/08/2022

Number of Days to Update: 85

Source: EPA Region 6

Telephone: 214-665-6597

Last EDR Contact: 06/13/2022

Next Scheduled EDR Contact: 10/31/2022

Data Release Frequency: Varies

# GOVERNMENT RECORDS SEARCHED / DATA CURRENCY TRACKING

## INDIAN LUST R5: Leaking Underground Storage Tanks on Indian Land

Leaking underground storage tanks located on Indian Land in Michigan, Minnesota and Wisconsin.

Date of Government Version: 10/12/2021	Source: EPA, Region 5
Date Data Arrived at EDR: 11/15/2021	Telephone: 312-886-7439
Date Made Active in Reports: 02/08/2022	Last EDR Contact: 06/13/2022
Number of Days to Update: 85	Next Scheduled EDR Contact: 10/31/2022
	Data Release Frequency: Varies

## INDIAN LUST R10: Leaking Underground Storage Tanks on Indian Land

LUSTs on Indian land in Alaska, Idaho, Oregon and Washington.

Date of Government Version: 10/12/2021	Source: EPA Region 10
Date Data Arrived at EDR: 11/15/2021	Telephone: 206-553-2857
Date Made Active in Reports: 02/08/2022	Last EDR Contact: 06/13/2022
Number of Days to Update: 85	Next Scheduled EDR Contact: 10/31/2022
	Data Release Frequency: Varies

## INDIAN LUST R4: Leaking Underground Storage Tanks on Indian Land

LUSTs on Indian land in Florida, Mississippi and North Carolina.

Date of Government Version: 05/28/2021	Source: EPA Region 4
Date Data Arrived at EDR: 06/22/2021	Telephone: 404-562-8677
Date Made Active in Reports: 09/20/2021	Last EDR Contact: 06/13/2022
Number of Days to Update: 90	Next Scheduled EDR Contact: 10/31/2022
	Data Release Frequency: Varies

## INDIAN LUST R7: Leaking Underground Storage Tanks on Indian Land

LUSTs on Indian land in Iowa, Kansas, and Nebraska

Date of Government Version: 10/12/2021	Source: EPA Region 7
Date Data Arrived at EDR: 11/15/2021	Telephone: 913-551-7003
Date Made Active in Reports: 02/08/2022	Last EDR Contact: 06/13/2022
Number of Days to Update: 85	Next Scheduled EDR Contact: 10/31/2022
	Data Release Frequency: Varies

## INDIAN LUST R8: Leaking Underground Storage Tanks on Indian Land

LUSTs on Indian land in Colorado, Montana, North Dakota, South Dakota, Utah and Wyoming.

Date of Government Version: 10/12/2021	Source: EPA Region 8
Date Data Arrived at EDR: 11/15/2021	Telephone: 303-312-6271
Date Made Active in Reports: 02/08/2022	Last EDR Contact: 06/13/2022
Number of Days to Update: 85	Next Scheduled EDR Contact: 10/31/2022
	Data Release Frequency: Varies

## INDIAN LUST R9: Leaking Underground Storage Tanks on Indian Land

LUSTs on Indian land in Arizona, California, New Mexico and Nevada

Date of Government Version: 10/12/2021	Source: Environmental Protection Agency
Date Data Arrived at EDR: 11/15/2021	Telephone: 415-972-3372
Date Made Active in Reports: 02/08/2022	Last EDR Contact: 06/13/2022
Number of Days to Update: 85	Next Scheduled EDR Contact: 10/31/2022
	Data Release Frequency: Varies

## INDIAN LUST R1: Leaking Underground Storage Tanks on Indian Land

A listing of leaking underground storage tank locations on Indian Land.

Date of Government Version: 04/28/2021	Source: EPA Region 1
Date Data Arrived at EDR: 06/11/2021	Telephone: 617-918-1313
Date Made Active in Reports: 09/07/2021	Last EDR Contact: 06/13/2022
Number of Days to Update: 88	Next Scheduled EDR Contact: 10/31/2022
	Data Release Frequency: Varies

# GOVERNMENT RECORDS SEARCHED / DATA CURRENCY TRACKING

## *Lists of state and tribal registered storage tanks*

### FEMA UST: Underground Storage Tank Listing

A listing of all FEMA owned underground storage tanks.

Date of Government Version: 10/14/2021	Source: FEMA
Date Data Arrived at EDR: 11/05/2021	Telephone: 202-646-5797
Date Made Active in Reports: 02/01/2022	Last EDR Contact: 06/29/2022
Number of Days to Update: 88	Next Scheduled EDR Contact: 10/17/2022
	Data Release Frequency: Varies

### UST: Comprehensive Underground Storage Tanks

Registered Underground Storage Tanks. UST's are regulated under Subtitle I of the Resource Conservation and Recovery Act (RCRA) and must be registered with the state department responsible for administering the UST program. Available information varies by state program.

Date of Government Version: 01/07/2022	Source: Department of Health and Environmental Control
Date Data Arrived at EDR: 01/07/2022	Telephone: 803-896-7957
Date Made Active in Reports: 03/23/2022	Last EDR Contact: 06/29/2022
Number of Days to Update: 75	Next Scheduled EDR Contact: 10/17/2022
	Data Release Frequency: Quarterly

### AST: Aboveground Storage Tank List

Registered Aboveground Storage Tanks.

Date of Government Version: 03/25/2004	Source: Department of Health and Environmental Control
Date Data Arrived at EDR: 08/04/2004	Telephone: 803-898-4350
Date Made Active in Reports: 09/23/2004	Last EDR Contact: 02/25/2019
Number of Days to Update: 50	Next Scheduled EDR Contact: 09/05/2022
	Data Release Frequency: Varies

### INDIAN UST R9: Underground Storage Tanks on Indian Land

The Indian Underground Storage Tank (UST) database provides information about underground storage tanks on Indian land in EPA Region 9 (Arizona, California, Hawaii, Nevada, the Pacific Islands, and Tribal Nations).

Date of Government Version: 10/12/2021	Source: EPA Region 9
Date Data Arrived at EDR: 11/15/2021	Telephone: 415-972-3368
Date Made Active in Reports: 02/08/2022	Last EDR Contact: 06/13/2022
Number of Days to Update: 85	Next Scheduled EDR Contact: 10/31/2022
	Data Release Frequency: Varies

### INDIAN UST R8: Underground Storage Tanks on Indian Land

The Indian Underground Storage Tank (UST) database provides information about underground storage tanks on Indian land in EPA Region 8 (Colorado, Montana, North Dakota, South Dakota, Utah, Wyoming and 27 Tribal Nations).

Date of Government Version: 10/12/2021	Source: EPA Region 8
Date Data Arrived at EDR: 11/15/2021	Telephone: 303-312-6137
Date Made Active in Reports: 02/08/2022	Last EDR Contact: 06/13/2022
Number of Days to Update: 85	Next Scheduled EDR Contact: 10/31/2022
	Data Release Frequency: Varies

### INDIAN UST R7: Underground Storage Tanks on Indian Land

The Indian Underground Storage Tank (UST) database provides information about underground storage tanks on Indian land in EPA Region 7 (Iowa, Kansas, Missouri, Nebraska, and 9 Tribal Nations).

Date of Government Version: 10/12/2021	Source: EPA Region 7
Date Data Arrived at EDR: 11/15/2021	Telephone: 913-551-7003
Date Made Active in Reports: 02/08/2022	Last EDR Contact: 06/13/2022
Number of Days to Update: 85	Next Scheduled EDR Contact: 10/31/2022
	Data Release Frequency: Varies

# GOVERNMENT RECORDS SEARCHED / DATA CURRENCY TRACKING

## INDIAN UST R10: Underground Storage Tanks on Indian Land

The Indian Underground Storage Tank (UST) database provides information about underground storage tanks on Indian land in EPA Region 10 (Alaska, Idaho, Oregon, Washington, and Tribal Nations).

Date of Government Version: 10/12/2021	Source: EPA Region 10
Date Data Arrived at EDR: 11/15/2021	Telephone: 206-553-2857
Date Made Active in Reports: 02/08/2022	Last EDR Contact: 06/13/2022
Number of Days to Update: 85	Next Scheduled EDR Contact: 10/31/2022
	Data Release Frequency: Varies

## INDIAN UST R5: Underground Storage Tanks on Indian Land

The Indian Underground Storage Tank (UST) database provides information about underground storage tanks on Indian land in EPA Region 5 (Michigan, Minnesota and Wisconsin and Tribal Nations).

Date of Government Version: 04/06/2021	Source: EPA Region 5
Date Data Arrived at EDR: 06/11/2021	Telephone: 312-886-6136
Date Made Active in Reports: 09/07/2021	Last EDR Contact: 06/13/2022
Number of Days to Update: 88	Next Scheduled EDR Contact: 10/31/2022
	Data Release Frequency: Varies

## INDIAN UST R6: Underground Storage Tanks on Indian Land

The Indian Underground Storage Tank (UST) database provides information about underground storage tanks on Indian land in EPA Region 6 (Louisiana, Arkansas, Oklahoma, New Mexico, Texas and 65 Tribes).

Date of Government Version: 10/12/2021	Source: EPA Region 6
Date Data Arrived at EDR: 11/15/2021	Telephone: 214-665-7591
Date Made Active in Reports: 02/08/2022	Last EDR Contact: 06/13/2022
Number of Days to Update: 85	Next Scheduled EDR Contact: 10/31/2022
	Data Release Frequency: Varies

## INDIAN UST R4: Underground Storage Tanks on Indian Land

The Indian Underground Storage Tank (UST) database provides information about underground storage tanks on Indian land in EPA Region 4 (Alabama, Florida, Georgia, Kentucky, Mississippi, North Carolina, South Carolina, Tennessee and Tribal Nations)

Date of Government Version: 05/28/2021	Source: EPA Region 4
Date Data Arrived at EDR: 06/22/2021	Telephone: 404-562-9424
Date Made Active in Reports: 09/20/2021	Last EDR Contact: 06/13/2022
Number of Days to Update: 90	Next Scheduled EDR Contact: 10/31/2022
	Data Release Frequency: Varies

## INDIAN UST R1: Underground Storage Tanks on Indian Land

The Indian Underground Storage Tank (UST) database provides information about underground storage tanks on Indian land in EPA Region 1 (Connecticut, Maine, Massachusetts, New Hampshire, Rhode Island, Vermont and ten Tribal Nations).

Date of Government Version: 10/14/2021	Source: EPA, Region 1
Date Data Arrived at EDR: 11/15/2021	Telephone: 617-918-1313
Date Made Active in Reports: 02/08/2022	Last EDR Contact: 06/13/2022
Number of Days to Update: 85	Next Scheduled EDR Contact: 10/31/2022
	Data Release Frequency: Varies

## ***State and tribal institutional control / engineering control registries***

### RCR: Registry of Conditional Remedies

The Bureau of Land and Waste Management established this Registry to help monitor and maintain sites that have conditional remedies. A Conditional Remedy is an environmental remedy that includes certain qualifications. These qualifications are divided into two major categories: Remedies requiring Land Use Controls and Conditional No Further Actions.

# GOVERNMENT RECORDS SEARCHED / DATA CURRENCY TRACKING

Date of Government Version: 03/09/2022  
Date Data Arrived at EDR: 03/10/2022  
Date Made Active in Reports: 06/01/2022  
Number of Days to Update: 83

Source: Department of Health & Environmental Control  
Telephone: 803-896-4000  
Last EDR Contact: 06/03/2022  
Next Scheduled EDR Contact: 09/19/2022  
Data Release Frequency: Varies

## AUL: Land Use Controls

The term Land Use Controls or "LUCs" encompass institutional controls, such as those involved in real estate interests, governmental permitting, zoning, public advisories, deed notices, and other legal restrictions. The term also includes restrictions on access, whether achieved by means of engineered barriers (e.g., fence or concrete pad) or by human means (e.g., the presence of security guards). Additionally, the term includes both affirmative measures to achieve the desired restrictions (e.g., night lighting of an area) and prohibitive directives (e.g., restrictions on certain types of wells for the duration of the corrective action). Considered altogether, the LUCs for a facility will provide a tool for how the property should be used in order to maintain the level of protectiveness that one or more corrective actions were designed to achieve.

Date of Government Version: 03/08/2022  
Date Data Arrived at EDR: 03/09/2022  
Date Made Active in Reports: 06/01/2022  
Number of Days to Update: 84

Source: Department of Health & Environmental Control  
Telephone: 803-896-4049  
Last EDR Contact: 06/08/2022  
Next Scheduled EDR Contact: 09/19/2022  
Data Release Frequency: Varies

## ***Lists of state and tribal voluntary cleanup sites***

### INDIAN VCP R1: Voluntary Cleanup Priority Listing

A listing of voluntary cleanup priority sites located on Indian Land located in Region 1.

Date of Government Version: 07/27/2015  
Date Data Arrived at EDR: 09/29/2015  
Date Made Active in Reports: 02/18/2016  
Number of Days to Update: 142

Source: EPA, Region 1  
Telephone: 617-918-1102  
Last EDR Contact: 06/15/2022  
Next Scheduled EDR Contact: 10/03/2022  
Data Release Frequency: Varies

### INDIAN VCP R7: Voluntary Cleanup Priority Listing

A listing of voluntary cleanup priority sites located on Indian Land located in Region 7.

Date of Government Version: 03/20/2008  
Date Data Arrived at EDR: 04/22/2008  
Date Made Active in Reports: 05/19/2008  
Number of Days to Update: 27

Source: EPA, Region 7  
Telephone: 913-551-7365  
Last EDR Contact: 07/08/2021  
Next Scheduled EDR Contact: 07/20/2009  
Data Release Frequency: Varies

### VCP: Voluntary Cleanup Sites

Sites participating in the Voluntary Cleanup Program. Once staff and a non-responsible party have agreed upon an approved scope of work for a site investigation and/or remediation, the party enters into a voluntary cleanup contract. Staff oversees the cleanup efforts to ensure that activities are performed to our satisfaction. Upon completion of the negotiated work in the voluntary cleanup contract, the non-responsible party receives State Superfund liability protection.

Date of Government Version: 04/18/2022  
Date Data Arrived at EDR: 04/19/2022  
Date Made Active in Reports: 07/13/2022  
Number of Days to Update: 85

Source: Department of Health and Environmental Control  
Telephone: 803-896-4049  
Last EDR Contact: 07/07/2022  
Next Scheduled EDR Contact: 10/24/2022  
Data Release Frequency: Varies

## ***Lists of state and tribal brownfield sites***

### BROWNFIELDS: Brownfields Sites Listing

The Brownfields component of the Voluntary Cleanup Program allows a non-responsible party to acquire a contaminated property with State Superfund liability protection for existing contamination by agreeing to perform an environmental assessment and/or remediation.

# GOVERNMENT RECORDS SEARCHED / DATA CURRENCY TRACKING

Date of Government Version: 04/18/2022  
Date Data Arrived at EDR: 04/19/2022  
Date Made Active in Reports: 07/13/2022  
Number of Days to Update: 85

Source: Department of Health & Environmental Control  
Telephone: 803-896-4069  
Last EDR Contact: 07/07/2022  
Next Scheduled EDR Contact: 10/24/2022  
Data Release Frequency: Varies

## ADDITIONAL ENVIRONMENTAL RECORDS

### ***Local Brownfield lists***

US BROWNFIELDS: A Listing of Brownfields Sites

Brownfields are real property, the expansion, redevelopment, or reuse of which may be complicated by the presence or potential presence of a hazardous substance, pollutant, or contaminant. Cleaning up and reinvesting in these properties takes development pressures off of undeveloped, open land, and both improves and protects the environment. Assessment, Cleanup and Redevelopment Exchange System (ACRES) stores information reported by EPA Brownfields grant recipients on brownfields properties assessed or cleaned up with grant funding as well as information on Targeted Brownfields Assessments performed by EPA Regions. A listing of ACRES Brownfield sites is obtained from Cleanups in My Community. Cleanups in My Community provides information on Brownfields properties for which information is reported back to EPA, as well as areas served by Brownfields grant programs.

Date of Government Version: 02/23/2022  
Date Data Arrived at EDR: 03/10/2022  
Date Made Active in Reports: 03/10/2022  
Number of Days to Update: 0

Source: Environmental Protection Agency  
Telephone: 202-566-2777  
Last EDR Contact: 08/08/2022  
Next Scheduled EDR Contact: 09/26/2022  
Data Release Frequency: Semi-Annually

### ***Local Lists of Landfill / Solid Waste Disposal Sites***

SWRCY: Solid Waste Recycling Facilities

A listing of recycling center locations.

Date of Government Version: 06/30/2019  
Date Data Arrived at EDR: 03/13/2020  
Date Made Active in Reports: 05/22/2020  
Number of Days to Update: 70

Source: Department of Health & Environmental Control  
Telephone: 803-896-8985  
Last EDR Contact: 06/06/2022  
Next Scheduled EDR Contact: 09/19/2022  
Data Release Frequency: Varies

INDIAN ODI: Report on the Status of Open Dumps on Indian Lands

Location of open dumps on Indian land.

Date of Government Version: 12/31/1998  
Date Data Arrived at EDR: 12/03/2007  
Date Made Active in Reports: 01/24/2008  
Number of Days to Update: 52

Source: Environmental Protection Agency  
Telephone: 703-308-8245  
Last EDR Contact: 07/21/2022  
Next Scheduled EDR Contact: 11/07/2022  
Data Release Frequency: Varies

ODI: Open Dump Inventory

An open dump is defined as a disposal facility that does not comply with one or more of the Part 257 or Part 258 Subtitle D Criteria.

Date of Government Version: 06/30/1985  
Date Data Arrived at EDR: 08/09/2004  
Date Made Active in Reports: 09/17/2004  
Number of Days to Update: 39

Source: Environmental Protection Agency  
Telephone: 800-424-9346  
Last EDR Contact: 06/09/2004  
Next Scheduled EDR Contact: N/A  
Data Release Frequency: No Update Planned

DEBRIS REGION 9: Torres Martinez Reservation Illegal Dump Site Locations

A listing of illegal dump sites location on the Torres Martinez Indian Reservation located in eastern Riverside County and northern Imperial County, California.

# GOVERNMENT RECORDS SEARCHED / DATA CURRENCY TRACKING

Date of Government Version: 01/12/2009  
Date Data Arrived at EDR: 05/07/2009  
Date Made Active in Reports: 09/21/2009  
Number of Days to Update: 137

Source: EPA, Region 9  
Telephone: 415-947-4219  
Last EDR Contact: 07/12/2022  
Next Scheduled EDR Contact: 10/31/2022  
Data Release Frequency: No Update Planned

## IHS OPEN DUMPS: Open Dumps on Indian Land

A listing of all open dumps located on Indian Land in the United States.

Date of Government Version: 04/01/2014  
Date Data Arrived at EDR: 08/06/2014  
Date Made Active in Reports: 01/29/2015  
Number of Days to Update: 176

Source: Department of Health & Human Services, Indian Health Service  
Telephone: 301-443-1452  
Last EDR Contact: 07/21/2022  
Next Scheduled EDR Contact: 11/07/2022  
Data Release Frequency: Varies

## Local Lists of Hazardous waste / Contaminated Sites

### US HIST CDL: National Clandestine Laboratory Register

A listing of clandestine drug lab locations that have been removed from the DEAs National Clandestine Laboratory Register.

Date of Government Version: 04/30/2022  
Date Data Arrived at EDR: 05/24/2022  
Date Made Active in Reports: 07/29/2022  
Number of Days to Update: 66

Source: Drug Enforcement Administration  
Telephone: 202-307-1000  
Last EDR Contact: 05/24/2022  
Next Scheduled EDR Contact: 09/05/2022  
Data Release Frequency: No Update Planned

### ALLSITES: Site Assessment & Remediation Public Record Database

The South Carolina Department of Health and Environmental Control is pleased to have the Public Record for your review. The purpose of this database is two-fold. First, it will provide to communities another form of notice of cleanup activity, allowing them to have more information about assessment and cleanup activities in their area and in the State. Second, it can assist those seeking to redevelop brownfield properties within South Carolina.

Date of Government Version: 03/08/2022  
Date Data Arrived at EDR: 03/09/2022  
Date Made Active in Reports: 06/01/2022  
Number of Days to Update: 84

Source: Department of Health & Environmental Control  
Telephone: 803-896-4000  
Last EDR Contact: 06/08/2022  
Next Scheduled EDR Contact: 09/19/2022  
Data Release Frequency: Quarterly

### CDL 2: Clandestine Drug Lab Listing

A listing of clandestine drug lab site locations.

Date of Government Version: 02/28/2022  
Date Data Arrived at EDR: 03/08/2022  
Date Made Active in Reports: 06/01/2022  
Number of Days to Update: 85

Source: South Carolina Law Enforcement Division  
Telephone: 803-896-7136  
Last EDR Contact: 05/23/2022  
Next Scheduled EDR Contact: 09/05/2022  
Data Release Frequency: Varies

### CDL: Clandestine Drug Lab Sites

A listing of clandestine drug lab site locations.

Date of Government Version: 01/24/2012  
Date Data Arrived at EDR: 01/26/2012  
Date Made Active in Reports: 02/24/2012  
Number of Days to Update: 29

Source: Department of Health & Environmental Control  
Telephone: 803-896-4288  
Last EDR Contact: 05/26/2022  
Next Scheduled EDR Contact: 09/12/2022  
Data Release Frequency: Varies

### US CDL: Clandestine Drug Labs

A listing of clandestine drug lab locations. The U.S. Department of Justice ("the Department") provides this web site as a public service. It contains addresses of some locations where law enforcement agencies reported they found chemicals or other items that indicated the presence of either clandestine drug laboratories or dumpsites. In most cases, the source of the entries is not the Department, and the Department has not verified the entry and does not guarantee its accuracy. Members of the public must verify the accuracy of all entries by, for example, contacting local law enforcement and local health departments.

# GOVERNMENT RECORDS SEARCHED / DATA CURRENCY TRACKING

Date of Government Version: 04/30/2022  
Date Data Arrived at EDR: 05/24/2022  
Date Made Active in Reports: 07/29/2022  
Number of Days to Update: 66

Source: Drug Enforcement Administration  
Telephone: 202-307-1000  
Last EDR Contact: 05/24/2022  
Next Scheduled EDR Contact: 09/05/2022  
Data Release Frequency: Quarterly

## **Local Land Records**

### **LIENS 2: CERCLA Lien Information**

A Federal CERCLA ('Superfund') lien can exist by operation of law at any site or property at which EPA has spent Superfund monies. These monies are spent to investigate and address releases and threatened releases of contamination. CERCLIS provides information as to the identity of these sites and properties.

Date of Government Version: 04/27/2022  
Date Data Arrived at EDR: 05/05/2022  
Date Made Active in Reports: 05/31/2022  
Number of Days to Update: 26

Source: Environmental Protection Agency  
Telephone: 202-564-6023  
Last EDR Contact: 08/02/2022  
Next Scheduled EDR Contact: 10/10/2022  
Data Release Frequency: Semi-Annually

## **Records of Emergency Release Reports**

### **HMIRS: Hazardous Materials Information Reporting System**

Hazardous Materials Incident Report System. HMIRS contains hazardous material spill incidents reported to DOT.

Date of Government Version: 03/21/2022  
Date Data Arrived at EDR: 03/21/2022  
Date Made Active in Reports: 06/14/2022  
Number of Days to Update: 85

Source: U.S. Department of Transportation  
Telephone: 202-366-4555  
Last EDR Contact: 06/21/2022  
Next Scheduled EDR Contact: 10/03/2022  
Data Release Frequency: Quarterly

### **SPILLS: Spill List**

Spills and releases of petroleum and hazardous chemicals reported to the Oil & Chemical Emergency Response division.

Date of Government Version: 05/26/2022  
Date Data Arrived at EDR: 05/26/2022  
Date Made Active in Reports: 05/27/2022  
Number of Days to Update: 1

Source: Department of Health and Environmental Control  
Telephone: 803-898-4111  
Last EDR Contact: 05/23/2022  
Next Scheduled EDR Contact: 09/05/2022  
Data Release Frequency: Semi-Annually

### **SPILLS 90: SPILLS90 data from FirstSearch**

Spills 90 includes those spill and release records available exclusively from FirstSearch databases. Typically, they may include chemical, oil and/or hazardous substance spills recorded after 1990. Duplicate records that are already included in EDR incident and release records are not included in Spills 90.

Date of Government Version: 10/25/2012  
Date Data Arrived at EDR: 01/03/2013  
Date Made Active in Reports: 03/07/2013  
Number of Days to Update: 63

Source: FirstSearch  
Telephone: N/A  
Last EDR Contact: 01/03/2013  
Next Scheduled EDR Contact: N/A  
Data Release Frequency: No Update Planned

### **SPILLS 80: SPILLS80 data from FirstSearch**

Spills 80 includes those spill and release records available from FirstSearch databases prior to 1990. Typically, they may include chemical, oil and/or hazardous substance spills recorded before 1990. Duplicate records that are already included in EDR incident and release records are not included in Spills 80.

Date of Government Version: 03/26/2001  
Date Data Arrived at EDR: 01/03/2013  
Date Made Active in Reports: 03/07/2013  
Number of Days to Update: 63

Source: FirstSearch  
Telephone: N/A  
Last EDR Contact: 01/03/2013  
Next Scheduled EDR Contact: N/A  
Data Release Frequency: No Update Planned



# GOVERNMENT RECORDS SEARCHED / DATA CURRENCY TRACKING

## **Other Ascertainable Records**

### **RCRA NonGen / NLR: RCRA - Non Generators / No Longer Regulated**

RCRAInfo is EPA's comprehensive information system, providing access to data supporting the Resource Conservation and Recovery Act (RCRA) of 1976 and the Hazardous and Solid Waste Amendments (HSWA) of 1984. The database includes selective information on sites which generate, transport, store, treat and/or dispose of hazardous waste as defined by the Resource Conservation and Recovery Act (RCRA). Non-Generators do not presently generate hazardous waste.

Date of Government Version: 06/20/2022	Source: Environmental Protection Agency
Date Data Arrived at EDR: 06/21/2022	Telephone: (404) 562-8651
Date Made Active in Reports: 06/28/2022	Last EDR Contact: 06/21/2022
Number of Days to Update: 7	Next Scheduled EDR Contact: 10/03/2022
	Data Release Frequency: Quarterly

### **FUDS: Formerly Used Defense Sites**

The listing includes locations of Formerly Used Defense Sites properties where the US Army Corps of Engineers is actively working or will take necessary cleanup actions.

Date of Government Version: 05/11/2022	Source: U.S. Army Corps of Engineers
Date Data Arrived at EDR: 05/17/2022	Telephone: 202-528-4285
Date Made Active in Reports: 07/29/2022	Last EDR Contact: 05/17/2022
Number of Days to Update: 73	Next Scheduled EDR Contact: 08/29/2022
	Data Release Frequency: Varies

### **DOD: Department of Defense Sites**

This data set consists of federally owned or administered lands, administered by the Department of Defense, that have any area equal to or greater than 640 acres of the United States, Puerto Rico, and the U.S. Virgin Islands.

Date of Government Version: 06/07/2021	Source: USGS
Date Data Arrived at EDR: 07/13/2021	Telephone: 888-275-8747
Date Made Active in Reports: 03/09/2022	Last EDR Contact: 07/13/2022
Number of Days to Update: 239	Next Scheduled EDR Contact: 10/24/2022
	Data Release Frequency: Varies

### **FEDLAND: Federal and Indian Lands**

Federally and Indian administrated lands of the United States. Lands included are administrated by: Army Corps of Engineers, Bureau of Reclamation, National Wild and Scenic River, National Wildlife Refuge, Public Domain Land, Wilderness, Wilderness Study Area, Wildlife Management Area, Bureau of Indian Affairs, Bureau of Land Management, Department of Justice, Forest Service, Fish and Wildlife Service, National Park Service.

Date of Government Version: 04/02/2018	Source: U.S. Geological Survey
Date Data Arrived at EDR: 04/11/2018	Telephone: 888-275-8747
Date Made Active in Reports: 11/06/2019	Last EDR Contact: 07/08/2022
Number of Days to Update: 574	Next Scheduled EDR Contact: 10/17/2022
	Data Release Frequency: N/A

### **SCRD DRYCLEANERS: State Coalition for Remediation of Drycleaners Listing**

The State Coalition for Remediation of Drycleaners was established in 1998, with support from the U.S. EPA Office of Superfund Remediation and Technology Innovation. It is comprised of representatives of states with established drycleaner remediation programs. Currently the member states are Alabama, Connecticut, Florida, Illinois, Kansas, Minnesota, Missouri, North Carolina, Oregon, South Carolina, Tennessee, Texas, and Wisconsin.

Date of Government Version: 01/01/2017	Source: Environmental Protection Agency
Date Data Arrived at EDR: 02/03/2017	Telephone: 615-532-8599
Date Made Active in Reports: 04/07/2017	Last EDR Contact: 08/03/2022
Number of Days to Update: 63	Next Scheduled EDR Contact: 11/21/2022
	Data Release Frequency: Varies

# GOVERNMENT RECORDS SEARCHED / DATA CURRENCY TRACKING

## US FIN ASSUR: Financial Assurance Information

All owners and operators of facilities that treat, store, or dispose of hazardous waste are required to provide proof that they will have sufficient funds to pay for the clean up, closure, and post-closure care of their facilities.

Date of Government Version: 03/21/2022	Source: Environmental Protection Agency
Date Data Arrived at EDR: 03/21/2022	Telephone: 202-566-1917
Date Made Active in Reports: 06/14/2022	Last EDR Contact: 06/21/2022
Number of Days to Update: 85	Next Scheduled EDR Contact: 10/03/2022
	Data Release Frequency: Quarterly

## EPA WATCH LIST: EPA WATCH LIST

EPA maintains a "Watch List" to facilitate dialogue between EPA, state and local environmental agencies on enforcement matters relating to facilities with alleged violations identified as either significant or high priority. Being on the Watch List does not mean that the facility has actually violated the law only that an investigation by EPA or a state or local environmental agency has led those organizations to allege that an unproven violation has in fact occurred. Being on the Watch List does not represent a higher level of concern regarding the alleged violations that were detected, but instead indicates cases requiring additional dialogue between EPA, state and local agencies - primarily because of the length of time the alleged violation has gone unaddressed or unresolved.

Date of Government Version: 08/30/2013	Source: Environmental Protection Agency
Date Data Arrived at EDR: 03/21/2014	Telephone: 617-520-3000
Date Made Active in Reports: 06/17/2014	Last EDR Contact: 07/29/2022
Number of Days to Update: 88	Next Scheduled EDR Contact: 11/14/2022
	Data Release Frequency: Quarterly

## 2020 COR ACTION: 2020 Corrective Action Program List

The EPA has set ambitious goals for the RCRA Corrective Action program by creating the 2020 Corrective Action Universe. This RCRA cleanup baseline includes facilities expected to need corrective action. The 2020 universe contains a wide variety of sites. Some properties are heavily contaminated while others were contaminated but have since been cleaned up. Still others have not been fully investigated yet, and may require little or no remediation. Inclusion in the 2020 Universe does not necessarily imply failure on the part of a facility to meet its RCRA obligations.

Date of Government Version: 09/30/2017	Source: Environmental Protection Agency
Date Data Arrived at EDR: 05/08/2018	Telephone: 703-308-4044
Date Made Active in Reports: 07/20/2018	Last EDR Contact: 08/04/2022
Number of Days to Update: 73	Next Scheduled EDR Contact: 11/14/2022
	Data Release Frequency: Varies

## TSCA: Toxic Substances Control Act

Toxic Substances Control Act. TSCA identifies manufacturers and importers of chemical substances included on the TSCA Chemical Substance Inventory list. It includes data on the production volume of these substances by plant site.

Date of Government Version: 12/31/2016	Source: EPA
Date Data Arrived at EDR: 06/17/2020	Telephone: 202-260-5521
Date Made Active in Reports: 09/10/2020	Last EDR Contact: 06/14/2022
Number of Days to Update: 85	Next Scheduled EDR Contact: 09/26/2022
	Data Release Frequency: Every 4 Years

## TRIS: Toxic Chemical Release Inventory System

Toxic Release Inventory System. TRIS identifies facilities which release toxic chemicals to the air, water and land in reportable quantities under SARA Title III Section 313.

Date of Government Version: 12/31/2018	Source: EPA
Date Data Arrived at EDR: 08/14/2020	Telephone: 202-566-0250
Date Made Active in Reports: 11/04/2020	Last EDR Contact: 05/20/2022
Number of Days to Update: 82	Next Scheduled EDR Contact: 08/29/2022
	Data Release Frequency: Annually

# GOVERNMENT RECORDS SEARCHED / DATA CURRENCY TRACKING

## SSTS: Section 7 Tracking Systems

Section 7 of the Federal Insecticide, Fungicide and Rodenticide Act, as amended (92 Stat. 829) requires all registered pesticide-producing establishments to submit a report to the Environmental Protection Agency by March 1st each year. Each establishment must report the types and amounts of pesticides, active ingredients and devices being produced, and those having been produced and sold or distributed in the past year.

Date of Government Version: 07/18/2022	Source: EPA
Date Data Arrived at EDR: 07/18/2022	Telephone: 202-564-4203
Date Made Active in Reports: 07/29/2022	Last EDR Contact: 07/18/2022
Number of Days to Update: 11	Next Scheduled EDR Contact: 10/31/2022
	Data Release Frequency: Annually

## ROD: Records Of Decision

Record of Decision. ROD documents mandate a permanent remedy at an NPL (Superfund) site containing technical and health information to aid in the cleanup.

Date of Government Version: 04/27/2022	Source: EPA
Date Data Arrived at EDR: 05/05/2022	Telephone: 703-416-0223
Date Made Active in Reports: 05/31/2022	Last EDR Contact: 08/02/2022
Number of Days to Update: 26	Next Scheduled EDR Contact: 09/12/2022
	Data Release Frequency: Annually

## RMP: Risk Management Plans

When Congress passed the Clean Air Act Amendments of 1990, it required EPA to publish regulations and guidance for chemical accident prevention at facilities using extremely hazardous substances. The Risk Management Program Rule (RMP Rule) was written to implement Section 112(r) of these amendments. The rule, which built upon existing industry codes and standards, requires companies of all sizes that use certain flammable and toxic substances to develop a Risk Management Program, which includes a(n): Hazard assessment that details the potential effects of an accidental release, an accident history of the last five years, and an evaluation of worst-case and alternative accidental releases; Prevention program that includes safety precautions and maintenance, monitoring, and employee training measures; and Emergency response program that spells out emergency health care, employee training measures and procedures for informing the public and response agencies (e.g the fire department) should an accident occur.

Date of Government Version: 04/27/2022	Source: Environmental Protection Agency
Date Data Arrived at EDR: 05/04/2022	Telephone: 202-564-8600
Date Made Active in Reports: 05/10/2022	Last EDR Contact: 07/14/2022
Number of Days to Update: 6	Next Scheduled EDR Contact: 10/31/2022
	Data Release Frequency: Varies

## RAATS: RCRA Administrative Action Tracking System

RCRA Administration Action Tracking System. RAATS contains records based on enforcement actions issued under RCRA pertaining to major violators and includes administrative and civil actions brought by the EPA. For administration actions after September 30, 1995, data entry in the RAATS database was discontinued. EPA will retain a copy of the database for historical records. It was necessary to terminate RAATS because a decrease in agency resources made it impossible to continue to update the information contained in the database.

Date of Government Version: 04/17/1995	Source: EPA
Date Data Arrived at EDR: 07/03/1995	Telephone: 202-564-4104
Date Made Active in Reports: 08/07/1995	Last EDR Contact: 06/02/2008
Number of Days to Update: 35	Next Scheduled EDR Contact: 09/01/2008
	Data Release Frequency: No Update Planned

## PRP: Potentially Responsible Parties

A listing of verified Potentially Responsible Parties

Date of Government Version: 01/25/2022	Source: EPA
Date Data Arrived at EDR: 02/03/2022	Telephone: 202-564-6023
Date Made Active in Reports: 02/25/2022	Last EDR Contact: 08/02/2022
Number of Days to Update: 22	Next Scheduled EDR Contact: 11/14/2022
	Data Release Frequency: Quarterly

# GOVERNMENT RECORDS SEARCHED / DATA CURRENCY TRACKING

## PADS: PCB Activity Database System

PCB Activity Database. PADS Identifies generators, transporters, commercial storers and/or brokers and disposers of PCB's who are required to notify the EPA of such activities.

Date of Government Version: 01/20/2022	Source: EPA
Date Data Arrived at EDR: 01/20/2022	Telephone: 202-566-0500
Date Made Active in Reports: 03/25/2022	Last EDR Contact: 07/08/2022
Number of Days to Update: 64	Next Scheduled EDR Contact: 10/17/2022
	Data Release Frequency: Annually

## ICIS: Integrated Compliance Information System

The Integrated Compliance Information System (ICIS) supports the information needs of the national enforcement and compliance program as well as the unique needs of the National Pollutant Discharge Elimination System (NPDES) program.

Date of Government Version: 11/18/2016	Source: Environmental Protection Agency
Date Data Arrived at EDR: 11/23/2016	Telephone: 202-564-2501
Date Made Active in Reports: 02/10/2017	Last EDR Contact: 06/28/2022
Number of Days to Update: 79	Next Scheduled EDR Contact: 10/17/2022
	Data Release Frequency: Quarterly

## FTTS: FIFRA/ TSCA Tracking System - FIFRA (Federal Insecticide, Fungicide, & Rodenticide Act)/TSCA (Toxic Substances Control Act)

FTTS tracks administrative cases and pesticide enforcement actions and compliance activities related to FIFRA, TSCA and EPCRA (Emergency Planning and Community Right-to-Know Act). To maintain currency, EDR contacts the Agency on a quarterly basis.

Date of Government Version: 04/09/2009	Source: EPA/Office of Prevention, Pesticides and Toxic Substances
Date Data Arrived at EDR: 04/16/2009	Telephone: 202-566-1667
Date Made Active in Reports: 05/11/2009	Last EDR Contact: 08/18/2017
Number of Days to Update: 25	Next Scheduled EDR Contact: 12/04/2017
	Data Release Frequency: No Update Planned

## FTTS INSP: FIFRA/ TSCA Tracking System - FIFRA (Federal Insecticide, Fungicide, & Rodenticide Act)/TSCA (Toxic Substances Control Act)

A listing of FIFRA/TSCA Tracking System (FTTS) inspections and enforcements.

Date of Government Version: 04/09/2009	Source: EPA
Date Data Arrived at EDR: 04/16/2009	Telephone: 202-566-1667
Date Made Active in Reports: 05/11/2009	Last EDR Contact: 08/18/2017
Number of Days to Update: 25	Next Scheduled EDR Contact: 12/04/2017
	Data Release Frequency: No Update Planned

## MLTS: Material Licensing Tracking System

MLTS is maintained by the Nuclear Regulatory Commission and contains a list of approximately 8,100 sites which possess or use radioactive materials and which are subject to NRC licensing requirements. To maintain currency, EDR contacts the Agency on a quarterly basis.

Date of Government Version: 03/11/2022	Source: Nuclear Regulatory Commission
Date Data Arrived at EDR: 03/15/2022	Telephone: 301-415-7169
Date Made Active in Reports: 06/14/2022	Last EDR Contact: 07/13/2022
Number of Days to Update: 91	Next Scheduled EDR Contact: 10/31/2022
	Data Release Frequency: Quarterly

## COAL ASH DOE: Steam-Electric Plant Operation Data

A listing of power plants that store ash in surface ponds.

Date of Government Version: 12/31/2020	Source: Department of Energy
Date Data Arrived at EDR: 11/30/2021	Telephone: 202-586-8719
Date Made Active in Reports: 02/22/2022	Last EDR Contact: 06/02/2022
Number of Days to Update: 84	Next Scheduled EDR Contact: 09/12/2022
	Data Release Frequency: Varies

# GOVERNMENT RECORDS SEARCHED / DATA CURRENCY TRACKING

## COAL ASH EPA: Coal Combustion Residues Surface Impoundments List

A listing of coal combustion residues surface impoundments with high hazard potential ratings.

Date of Government Version: 01/12/2017	Source: Environmental Protection Agency
Date Data Arrived at EDR: 03/05/2019	Telephone: N/A
Date Made Active in Reports: 11/11/2019	Last EDR Contact: 05/25/2022
Number of Days to Update: 251	Next Scheduled EDR Contact: 09/12/2022
	Data Release Frequency: Varies

## PCB TRANSFORMER: PCB Transformer Registration Database

The database of PCB transformer registrations that includes all PCB registration submittals.

Date of Government Version: 09/13/2019	Source: Environmental Protection Agency
Date Data Arrived at EDR: 11/06/2019	Telephone: 202-566-0517
Date Made Active in Reports: 02/10/2020	Last EDR Contact: 08/04/2022
Number of Days to Update: 96	Next Scheduled EDR Contact: 11/14/2022
	Data Release Frequency: Varies

## RADINFO: Radiation Information Database

The Radiation Information Database (RADINFO) contains information about facilities that are regulated by U.S. Environmental Protection Agency (EPA) regulations for radiation and radioactivity.

Date of Government Version: 07/01/2019	Source: Environmental Protection Agency
Date Data Arrived at EDR: 07/01/2019	Telephone: 202-343-9775
Date Made Active in Reports: 09/23/2019	Last EDR Contact: 06/23/2022
Number of Days to Update: 84	Next Scheduled EDR Contact: 10/10/2022
	Data Release Frequency: Quarterly

## HIST FTTS: FIFRA/TSCA Tracking System Administrative Case Listing

A complete administrative case listing from the FIFRA/TSCA Tracking System (FTTS) for all ten EPA regions. The information was obtained from the National Compliance Database (NCDB). NCDB supports the implementation of FIFRA (Federal Insecticide, Fungicide, and Rodenticide Act) and TSCA (Toxic Substances Control Act). Some EPA regions are now closing out records. Because of that, and the fact that some EPA regions are not providing EPA Headquarters with updated records, it was decided to create a HIST FTTS database. It included records that may not be included in the newer FTTS database updates. This database is no longer updated.

Date of Government Version: 10/19/2006	Source: Environmental Protection Agency
Date Data Arrived at EDR: 03/01/2007	Telephone: 202-564-2501
Date Made Active in Reports: 04/10/2007	Last EDR Contact: 12/17/2007
Number of Days to Update: 40	Next Scheduled EDR Contact: 03/17/2008
	Data Release Frequency: No Update Planned

## HIST FTTS INSP: FIFRA/TSCA Tracking System Inspection & Enforcement Case Listing

A complete inspection and enforcement case listing from the FIFRA/TSCA Tracking System (FTTS) for all ten EPA regions. The information was obtained from the National Compliance Database (NCDB). NCDB supports the implementation of FIFRA (Federal Insecticide, Fungicide, and Rodenticide Act) and TSCA (Toxic Substances Control Act). Some EPA regions are now closing out records. Because of that, and the fact that some EPA regions are not providing EPA Headquarters with updated records, it was decided to create a HIST FTTS database. It included records that may not be included in the newer FTTS database updates. This database is no longer updated.

Date of Government Version: 10/19/2006	Source: Environmental Protection Agency
Date Data Arrived at EDR: 03/01/2007	Telephone: 202-564-2501
Date Made Active in Reports: 04/10/2007	Last EDR Contact: 12/17/2008
Number of Days to Update: 40	Next Scheduled EDR Contact: 03/17/2008
	Data Release Frequency: No Update Planned

## DOT OPS: Incident and Accident Data

Department of Transportation, Office of Pipeline Safety Incident and Accident data.

# GOVERNMENT RECORDS SEARCHED / DATA CURRENCY TRACKING

Date of Government Version: 01/02/2020  
Date Data Arrived at EDR: 01/28/2020  
Date Made Active in Reports: 04/17/2020  
Number of Days to Update: 80

Source: Department of Transportation, Office of Pipeline Safety  
Telephone: 202-366-4595  
Last EDR Contact: 07/21/2022  
Next Scheduled EDR Contact: 11/07/2022  
Data Release Frequency: Quarterly

## CONSENT: Superfund (CERCLA) Consent Decrees

Major legal settlements that establish responsibility and standards for cleanup at NPL (Superfund) sites. Released periodically by United States District Courts after settlement by parties to litigation matters.

Date of Government Version: 03/31/2022  
Date Data Arrived at EDR: 04/14/2022  
Date Made Active in Reports: 07/12/2022  
Number of Days to Update: 89

Source: Department of Justice, Consent Decree Library  
Telephone: Varies  
Last EDR Contact: 06/29/2022  
Next Scheduled EDR Contact: 10/17/2022  
Data Release Frequency: Varies

## BRS: Biennial Reporting System

The Biennial Reporting System is a national system administered by the EPA that collects data on the generation and management of hazardous waste. BRS captures detailed data from two groups: Large Quantity Generators (LQG) and Treatment, Storage, and Disposal Facilities.

Date of Government Version: 12/31/2019  
Date Data Arrived at EDR: 03/02/2022  
Date Made Active in Reports: 03/25/2022  
Number of Days to Update: 23

Source: EPA/NTIS  
Telephone: 800-424-9346  
Last EDR Contact: 06/21/2022  
Next Scheduled EDR Contact: 10/03/2022  
Data Release Frequency: Biennially

## INDIAN RESERV: Indian Reservations

This map layer portrays Indian administered lands of the United States that have any area equal to or greater than 640 acres.

Date of Government Version: 12/31/2014  
Date Data Arrived at EDR: 07/14/2015  
Date Made Active in Reports: 01/10/2017  
Number of Days to Update: 546

Source: USGS  
Telephone: 202-208-3710  
Last EDR Contact: 07/08/2022  
Next Scheduled EDR Contact: 10/17/2022  
Data Release Frequency: Semi-Annually

## FUSRAP: Formerly Utilized Sites Remedial Action Program

DOE established the Formerly Utilized Sites Remedial Action Program (FUSRAP) in 1974 to remediate sites where radioactive contamination remained from Manhattan Project and early U.S. Atomic Energy Commission (AEC) operations.

Date of Government Version: 07/26/2021  
Date Data Arrived at EDR: 07/27/2021  
Date Made Active in Reports: 10/22/2021  
Number of Days to Update: 87

Source: Department of Energy  
Telephone: 202-586-3559  
Last EDR Contact: 07/26/2022  
Next Scheduled EDR Contact: 11/14/2022  
Data Release Frequency: Varies

## UMTRA: Uranium Mill Tailings Sites

Uranium ore was mined by private companies for federal government use in national defense programs. When the mills shut down, large piles of the sand-like material (mill tailings) remain after uranium has been extracted from the ore. Levels of human exposure to radioactive materials from the piles are low; however, in some cases tailings were used as construction materials before the potential health hazards of the tailings were recognized.

Date of Government Version: 08/30/2019  
Date Data Arrived at EDR: 11/15/2019  
Date Made Active in Reports: 01/28/2020  
Number of Days to Update: 74

Source: Department of Energy  
Telephone: 505-845-0011  
Last EDR Contact: 05/16/2022  
Next Scheduled EDR Contact: 08/29/2022  
Data Release Frequency: Varies

# GOVERNMENT RECORDS SEARCHED / DATA CURRENCY TRACKING

## LEAD SMELTER 1: Lead Smelter Sites

A listing of former lead smelter site locations.

Date of Government Version: 04/27/2022	Source: Environmental Protection Agency
Date Data Arrived at EDR: 05/05/2022	Telephone: 703-603-8787
Date Made Active in Reports: 05/31/2022	Last EDR Contact: 08/01/2022
Number of Days to Update: 26	Next Scheduled EDR Contact: 10/10/2022
	Data Release Frequency: Varies

## LEAD SMELTER 2: Lead Smelter Sites

A list of several hundred sites in the U.S. where secondary lead smelting was done from 1931 and 1964. These sites may pose a threat to public health through ingestion or inhalation of contaminated soil or dust

Date of Government Version: 04/05/2001	Source: American Journal of Public Health
Date Data Arrived at EDR: 10/27/2010	Telephone: 703-305-6451
Date Made Active in Reports: 12/02/2010	Last EDR Contact: 12/02/2009
Number of Days to Update: 36	Next Scheduled EDR Contact: N/A
	Data Release Frequency: No Update Planned

## US AIRS (AFS): Aerometric Information Retrieval System Facility Subsystem (AFS)

The database is a sub-system of Aerometric Information Retrieval System (AIRS). AFS contains compliance data on air pollution point sources regulated by the U.S. EPA and/or state and local air regulatory agencies. This information comes from source reports by various stationary sources of air pollution, such as electric power plants, steel mills, factories, and universities, and provides information about the air pollutants they produce. Action, air program, air program pollutant, and general level plant data. It is used to track emissions and compliance data from industrial plants.

Date of Government Version: 10/12/2016	Source: EPA
Date Data Arrived at EDR: 10/26/2016	Telephone: 202-564-2496
Date Made Active in Reports: 02/03/2017	Last EDR Contact: 09/26/2017
Number of Days to Update: 100	Next Scheduled EDR Contact: 01/08/2018
	Data Release Frequency: Annually

## US AIRS MINOR: Air Facility System Data

A listing of minor source facilities.

Date of Government Version: 10/12/2016	Source: EPA
Date Data Arrived at EDR: 10/26/2016	Telephone: 202-564-2496
Date Made Active in Reports: 02/03/2017	Last EDR Contact: 09/26/2017
Number of Days to Update: 100	Next Scheduled EDR Contact: 01/08/2018
	Data Release Frequency: Annually

## MINES VIOLATIONS: MSHA Violation Assessment Data

Mines violation and assessment information. Department of Labor, Mine Safety & Health Administration.

Date of Government Version: 03/21/2022	Source: DOL, Mine Safety & Health Admi
Date Data Arrived at EDR: 03/22/2022	Telephone: 202-693-9424
Date Made Active in Reports: 03/25/2022	Last EDR Contact: 08/02/2022
Number of Days to Update: 3	Next Scheduled EDR Contact: 09/12/2022
	Data Release Frequency: Quarterly

## US MINES: Mines Master Index File

Contains all mine identification numbers issued for mines active or opened since 1971. The data also includes violation information.

Date of Government Version: 05/02/2022	Source: Department of Labor, Mine Safety and Health Administration
Date Data Arrived at EDR: 05/25/2022	Telephone: 303-231-5959
Date Made Active in Reports: 07/29/2022	Last EDR Contact: 05/25/2022
Number of Days to Update: 65	Next Scheduled EDR Contact: 09/05/2022
	Data Release Frequency: Semi-Annually

# GOVERNMENT RECORDS SEARCHED / DATA CURRENCY TRACKING

## US MINES 2: Ferrous and Nonferrous Metal Mines Database Listing

This map layer includes ferrous (ferrous metal mines are facilities that extract ferrous metals, such as iron ore or molybdenum) and nonferrous (Nonferrous metal mines are facilities that extract nonferrous metals, such as gold, silver, copper, zinc, and lead) metal mines in the United States.

Date of Government Version: 05/06/2020	Source: USGS
Date Data Arrived at EDR: 05/27/2020	Telephone: 703-648-7709
Date Made Active in Reports: 08/13/2020	Last EDR Contact: 05/27/2022
Number of Days to Update: 78	Next Scheduled EDR Contact: 09/05/2022
	Data Release Frequency: Varies

## US MINES 3: Active Mines & Mineral Plants Database Listing

Active Mines and Mineral Processing Plant operations for commodities monitored by the Minerals Information Team of the USGS.

Date of Government Version: 04/14/2011	Source: USGS
Date Data Arrived at EDR: 06/08/2011	Telephone: 703-648-7709
Date Made Active in Reports: 09/13/2011	Last EDR Contact: 05/27/2022
Number of Days to Update: 97	Next Scheduled EDR Contact: 09/05/2022
	Data Release Frequency: Varies

## ABANDONED MINES: Abandoned Mines

An inventory of land and water impacted by past mining (primarily coal mining) is maintained by OSMRE to provide information needed to implement the Surface Mining Control and Reclamation Act of 1977 (SMCRA). The inventory contains information on the location, type, and extent of AML impacts, as well as, information on the cost associated with the reclamation of those problems. The inventory is based upon field surveys by State, Tribal, and OSMRE program officials. It is dynamic to the extent that it is modified as new problems are identified and existing problems are reclaimed.

Date of Government Version: 03/10/2022	Source: Department of Interior
Date Data Arrived at EDR: 03/10/2022	Telephone: 202-208-2609
Date Made Active in Reports: 06/14/2022	Last EDR Contact: 06/14/2022
Number of Days to Update: 96	Next Scheduled EDR Contact: 09/19/2022
	Data Release Frequency: Quarterly

## FINDS: Facility Index System/Facility Registry System

Facility Index System. FINDS contains both facility information and 'pointers' to other sources that contain more detail. EDR includes the following FINDS databases in this report: PCS (Permit Compliance System), AIRS (Aerometric Information Retrieval System), DOCKET (Enforcement Docket used to manage and track information on civil judicial enforcement cases for all environmental statutes), FURS (Federal Underground Injection Control), C-DOCKET (Criminal Docket System used to track criminal enforcement actions for all environmental statutes), FFIS (Federal Facilities Information System), STATE (State Environmental Laws and Statutes), and PADS (PCB Activity Data System).

Date of Government Version: 05/13/2022	Source: EPA
Date Data Arrived at EDR: 05/18/2022	Telephone: (404) 562-9900
Date Made Active in Reports: 05/31/2022	Last EDR Contact: 05/18/2022
Number of Days to Update: 13	Next Scheduled EDR Contact: 09/12/2022
	Data Release Frequency: Quarterly

## DOCKET HWC: Hazardous Waste Compliance Docket Listing

A complete list of the Federal Agency Hazardous Waste Compliance Docket Facilities.

Date of Government Version: 05/06/2021	Source: Environmental Protection Agency
Date Data Arrived at EDR: 05/21/2021	Telephone: 202-564-0527
Date Made Active in Reports: 08/11/2021	Last EDR Contact: 05/19/2022
Number of Days to Update: 82	Next Scheduled EDR Contact: 09/05/2022
	Data Release Frequency: Varies

## ECHO: Enforcement & Compliance History Information

ECHO provides integrated compliance and enforcement information for about 800,000 regulated facilities nationwide.



# GOVERNMENT RECORDS SEARCHED / DATA CURRENCY TRACKING

Date of Government Version: 04/02/2022  
Date Data Arrived at EDR: 04/05/2022  
Date Made Active in Reports: 06/28/2022  
Number of Days to Update: 84

Source: Environmental Protection Agency  
Telephone: 202-564-2280  
Last EDR Contact: 07/01/2022  
Next Scheduled EDR Contact: 10/17/2022  
Data Release Frequency: Quarterly

## UXO: Unexploded Ordnance Sites

A listing of unexploded ordnance site locations

Date of Government Version: 12/31/2020  
Date Data Arrived at EDR: 01/11/2022  
Date Made Active in Reports: 02/14/2022  
Number of Days to Update: 34

Source: Department of Defense  
Telephone: 703-704-1564  
Last EDR Contact: 07/07/2022  
Next Scheduled EDR Contact: 10/24/2022  
Data Release Frequency: Varies

## FUELS PROGRAM: EPA Fuels Program Registered Listing

This listing includes facilities that are registered under the Part 80 (Code of Federal Regulations) EPA Fuels Programs. All companies now are required to submit new and updated registrations.

Date of Government Version: 05/16/2022  
Date Data Arrived at EDR: 05/17/2022  
Date Made Active in Reports: 07/29/2022  
Number of Days to Update: 73

Source: EPA  
Telephone: 800-385-6164  
Last EDR Contact: 05/17/2022  
Next Scheduled EDR Contact: 08/29/2022  
Data Release Frequency: Quarterly

## AIRS: Permitted Airs Facility Listing

A listing of permitted air facilities.

Date of Government Version: 02/22/2022  
Date Data Arrived at EDR: 02/24/2022  
Date Made Active in Reports: 05/23/2022  
Number of Days to Update: 88

Source: Department of Health & Environmental Control  
Telephone: 803-898-4279  
Last EDR Contact: 05/25/2022  
Next Scheduled EDR Contact: 09/05/2022  
Data Release Frequency: Varies

## ASBESTOS: Asbestos Notification Listing

Asbestos abatement & demolition project list

Date of Government Version: 04/13/2022  
Date Data Arrived at EDR: 05/09/2022  
Date Made Active in Reports: 05/17/2022  
Number of Days to Update: 8

Source: Department of Health & Environmental Control  
Telephone: 803-898-3882  
Last EDR Contact: 07/14/2022  
Next Scheduled EDR Contact: 10/31/2022  
Data Release Frequency: Varies

## COAL ASH: Coal Ash Disposal Sites

A listing of sites with coal ash ponds.

Date of Government Version: 03/20/2018  
Date Data Arrived at EDR: 03/22/2018  
Date Made Active in Reports: 04/25/2018  
Number of Days to Update: 34

Source: Department of Health & Environmental Control  
Telephone: 803-898-3964  
Last EDR Contact: 06/09/2022  
Next Scheduled EDR Contact: 09/26/2022  
Data Release Frequency: Varies

## DRYCLEANERS: Drycleaner Database

The Drycleaning Facility Restoration Trust Fund database is used to access, prioritize and cleanup contaminated registered drycleaning sites.

Date of Government Version: 01/01/2022  
Date Data Arrived at EDR: 04/27/2022  
Date Made Active in Reports: 07/18/2022  
Number of Days to Update: 82

Source: Department of Health & Environmental Control  
Telephone: 803-898-3882  
Last EDR Contact: 07/29/2022  
Next Scheduled EDR Contact: 11/07/2022  
Data Release Frequency: Annually

# GOVERNMENT RECORDS SEARCHED / DATA CURRENCY TRACKING

## Financial Assurance 1: Financial Assurance Information Listing

Financial assurance information for solid waste facilities. Financial assurance is intended to ensure that resources are available to pay for the cost of closure, post-closure care, and corrective measures if the owner or operator of a regulated facility is unable or unwilling to pay.

Date of Government Version: 03/09/2022	Source: Department of Health & Environmental Control
Date Data Arrived at EDR: 03/10/2022	Telephone: 803-896-4067
Date Made Active in Reports: 03/22/2022	Last EDR Contact: 06/03/2022
Number of Days to Update: 12	Next Scheduled EDR Contact: 09/19/2022
	Data Release Frequency: Semi-Annually

## Financial Assurance 2: Financial Assurance Information Listing

Hazardous waste financial assurance information.

Date of Government Version: 09/15/2021	Source: Department of Health & Environmental Control
Date Data Arrived at EDR: 09/15/2021	Telephone: 803-898-3880
Date Made Active in Reports: 10/14/2021	Last EDR Contact: 07/20/2022
Number of Days to Update: 29	Next Scheduled EDR Contact: 09/19/2022
	Data Release Frequency: Varies

## Financial Assurance 3: Financial Assurance Information Listing

UST financial assurance information.

Date of Government Version: 01/07/2022	Source: Department of Health & Environmental Control
Date Data Arrived at EDR: 01/07/2022	Telephone: 803-898-3880
Date Made Active in Reports: 03/23/2022	Last EDR Contact: 06/29/2022
Number of Days to Update: 75	Next Scheduled EDR Contact: 10/17/2022
	Data Release Frequency: Varies

## GWCI: Groundwater Contamination Inventory

An inventory of all groundwater contamination cases in the state.

Date of Government Version: 07/01/2008	Source: Department of Health and Environmental Control
Date Data Arrived at EDR: 11/06/2008	Telephone: 803-898-3798
Date Made Active in Reports: 11/19/2008	Last EDR Contact: 06/15/2022
Number of Days to Update: 13	Next Scheduled EDR Contact: 10/03/2022
	Data Release Frequency: Annually

## NPDES: Waste Water Treatment Facilities Listing

A listing of waste water treatment facility locations.

Date of Government Version: 04/21/2022	Source: Department of Health & Environmental Control
Date Data Arrived at EDR: 04/21/2022	Telephone: 803-898-4300
Date Made Active in Reports: 07/13/2022	Last EDR Contact: 07/14/2022
Number of Days to Update: 83	Next Scheduled EDR Contact: 10/31/2022
	Data Release Frequency: Varies

## UIC: Underground Injection Wells Listing

A listing of underground injection wells locations.

Date of Government Version: 07/27/2022	Source: Department of Health & Environmental Control
Date Data Arrived at EDR: 07/27/2022	Telephone: 803-898-3799
Date Made Active in Reports: 08/01/2022	Last EDR Contact: 07/19/2022
Number of Days to Update: 5	Next Scheduled EDR Contact: 11/07/2022
	Data Release Frequency: Semi-Annually

## PCS ENF: Enforcement data

No description is available for this data

Date of Government Version: 12/31/2014	Source: EPA
Date Data Arrived at EDR: 02/05/2015	Telephone: 202-564-2497
Date Made Active in Reports: 03/06/2015	Last EDR Contact: 06/28/2022
Number of Days to Update: 29	Next Scheduled EDR Contact: 10/17/2022
	Data Release Frequency: Varies

# GOVERNMENT RECORDS SEARCHED / DATA CURRENCY TRACKING

## MANIFEST: Hazardous Waste Manifest Data

A generator who transports, or offers for transportation, hazardous waste for off-site treatment, storage or disposal must prepare a hazardous waste manifest to accompany such shipment.

Date of Government Version: 12/31/2020  
Date Data Arrived at EDR: 02/03/2022  
Date Made Active in Reports: 05/02/2022  
Number of Days to Update: 88

Source: Department of Health & Environmental Control  
Telephone: 803-898-3796  
Last EDR Contact: 07/27/2022  
Next Scheduled EDR Contact: 11/14/2022  
Data Release Frequency: Annually

## PCS: Permit Compliance System

PCS is a computerized management information system that contains data on National Pollutant Discharge Elimination System (NPDES) permit holding facilities. PCS tracks the permit, compliance, and enforcement status of NPDES facilities.

Date of Government Version: 07/14/2011  
Date Data Arrived at EDR: 08/05/2011  
Date Made Active in Reports: 09/29/2011  
Number of Days to Update: 55

Source: EPA, Office of Water  
Telephone: 202-564-2496  
Last EDR Contact: 06/28/2022  
Next Scheduled EDR Contact: 10/17/2022  
Data Release Frequency: Semi-Annually

## PCS INACTIVE: Listing of Inactive PCS Permits

An inactive permit is a facility that has shut down or is no longer discharging.

Date of Government Version: 11/05/2014  
Date Data Arrived at EDR: 01/06/2015  
Date Made Active in Reports: 05/06/2015  
Number of Days to Update: 120

Source: EPA  
Telephone: 202-564-2496  
Last EDR Contact: 06/28/2022  
Next Scheduled EDR Contact: 10/17/2022  
Data Release Frequency: Semi-Annually

## MINES MRDS: Mineral Resources Data System Mineral Resources Data System

Date of Government Version: 04/06/2018  
Date Data Arrived at EDR: 10/21/2019  
Date Made Active in Reports: 10/24/2019  
Number of Days to Update: 3

Source: USGS  
Telephone: 703-648-6533  
Last EDR Contact: 05/27/2022  
Next Scheduled EDR Contact: 09/05/2022  
Data Release Frequency: Varies

## EDR HIGH RISK HISTORICAL RECORDS

### ***EDR Exclusive Records***

#### EDR MGP: EDR Proprietary Manufactured Gas Plants

The EDR Proprietary Manufactured Gas Plant Database includes records of coal gas plants (manufactured gas plants) compiled by EDR's researchers. Manufactured gas sites were used in the United States from the 1800's to 1950's to produce a gas that could be distributed and used as fuel. These plants used whale oil, rosin, coal, or a mixture of coal, oil, and water that also produced a significant amount of waste. Many of the byproducts of the gas production, such as coal tar (oily waste containing volatile and non-volatile chemicals), sludges, oils and other compounds are potentially hazardous to human health and the environment. The byproduct from this process was frequently disposed of directly at the plant site and can remain or spread slowly, serving as a continuous source of soil and groundwater contamination.

Date of Government Version: N/A  
Date Data Arrived at EDR: N/A  
Date Made Active in Reports: N/A  
Number of Days to Update: N/A

Source: EDR, Inc.  
Telephone: N/A  
Last EDR Contact: N/A  
Next Scheduled EDR Contact: N/A  
Data Release Frequency: No Update Planned

#### EDR Hist Auto: EDR Exclusive Historical Auto Stations

EDR has searched selected national collections of business directories and has collected listings of potential gas station/filling station/service station sites that were available to EDR researchers. EDR's review was limited to those categories of sources that might, in EDR's opinion, include gas station/filling station/service station establishments. The categories reviewed included, but were not limited to gas, gas station, gasoline station, filling station, auto, automobile repair, auto service station, service station, etc. This database falls within a category of information EDR classifies as "High Risk Historical Records", or HRHR. EDR's HRHR effort presents unique and sometimes proprietary data about past sites and operations that typically create environmental concerns, but may not show up in current government records searches.

# GOVERNMENT RECORDS SEARCHED / DATA CURRENCY TRACKING

Date of Government Version: N/A  
Date Data Arrived at EDR: N/A  
Date Made Active in Reports: N/A  
Number of Days to Update: N/A

Source: EDR, Inc.  
Telephone: N/A  
Last EDR Contact: N/A  
Next Scheduled EDR Contact: N/A  
Data Release Frequency: Varies

## EDR Hist Cleaner: EDR Exclusive Historical Cleaners

EDR has searched selected national collections of business directories and has collected listings of potential dry cleaner sites that were available to EDR researchers. EDR's review was limited to those categories of sources that might, in EDR's opinion, include dry cleaning establishments. The categories reviewed included, but were not limited to dry cleaners, cleaners, laundry, laundromat, cleaning/laundry, wash & dry etc. This database falls within a category of information EDR classifies as "High Risk Historical Records", or HRHR. EDR's HRHR effort presents unique and sometimes proprietary data about past sites and operations that typically create environmental concerns, but may not show up in current government records searches.

Date of Government Version: N/A  
Date Data Arrived at EDR: N/A  
Date Made Active in Reports: N/A  
Number of Days to Update: N/A

Source: EDR, Inc.  
Telephone: N/A  
Last EDR Contact: N/A  
Next Scheduled EDR Contact: N/A  
Data Release Frequency: Varies

## EDR RECOVERED GOVERNMENT ARCHIVES

### *Exclusive Recovered Govt. Archives*

#### RGA HWS: Recovered Government Archive State Hazardous Waste Facilities List

The EDR Recovered Government Archive State Hazardous Waste database provides a list of SHWS incidents derived from historical databases and includes many records that no longer appear in current government lists. Compiled from Records formerly available from the Department of Health and Environmental Control in South Carolina.

Date of Government Version: N/A  
Date Data Arrived at EDR: 07/01/2013  
Date Made Active in Reports: 01/03/2014  
Number of Days to Update: 186

Source: Department of Health and Environmental Control  
Telephone: N/A  
Last EDR Contact: 06/01/2012  
Next Scheduled EDR Contact: N/A  
Data Release Frequency: Varies

#### RGA LF: Recovered Government Archive Solid Waste Facilities List

The EDR Recovered Government Archive Landfill database provides a list of landfills derived from historical databases and includes many records that no longer appear in current government lists. Compiled from Records formerly available from the Department of Health and Environmental Control in South Carolina.

Date of Government Version: N/A  
Date Data Arrived at EDR: 07/01/2013  
Date Made Active in Reports: 01/15/2014  
Number of Days to Update: 198

Source: Department of Health and Environmental Control  
Telephone: N/A  
Last EDR Contact: 06/01/2012  
Next Scheduled EDR Contact: N/A  
Data Release Frequency: Varies

#### RGA LUST: Recovered Government Archive Leaking Underground Storage Tank

The EDR Recovered Government Archive Leaking Underground Storage Tank database provides a list of LUST incidents derived from historical databases and includes many records that no longer appear in current government lists. Compiled from Records formerly available from the Department of Health and Environmental Control in South Carolina.

Date of Government Version: N/A  
Date Data Arrived at EDR: 07/01/2013  
Date Made Active in Reports: 01/03/2014  
Number of Days to Update: 186

Source: Department of Health and Environmental Control  
Telephone: N/A  
Last EDR Contact: 06/01/2012  
Next Scheduled EDR Contact: N/A  
Data Release Frequency: Varies

# GOVERNMENT RECORDS SEARCHED / DATA CURRENCY TRACKING

## OTHER DATABASE(S)

Depending on the geographic area covered by this report, the data provided in these specialty databases may or may not be complete. For example, the existence of wetlands information data in a specific report does not mean that all wetlands in the area covered by the report are included. Moreover, the absence of any reported wetlands information does not necessarily mean that wetlands do not exist in the area covered by the report.

### CT MANIFEST: Hazardous Waste Manifest Data

Facility and manifest data. Manifest is a document that lists and tracks hazardous waste from the generator through transporters to a tsd facility.

Date of Government Version: 05/08/2022	Source: Department of Energy & Environmental Protection
Date Data Arrived at EDR: 05/09/2022	Telephone: 860-424-3375
Date Made Active in Reports: 07/28/2022	Last EDR Contact: 08/08/2022
Number of Days to Update: 80	Next Scheduled EDR Contact: 11/21/2022
	Data Release Frequency: No Update Planned

### NJ MANIFEST: Manifest Information

Hazardous waste manifest information.

Date of Government Version: 12/31/2018	Source: Department of Environmental Protection
Date Data Arrived at EDR: 04/10/2019	Telephone: N/A
Date Made Active in Reports: 05/16/2019	Last EDR Contact: 06/28/2022
Number of Days to Update: 36	Next Scheduled EDR Contact: 10/17/2022
	Data Release Frequency: Annually

### NY MANIFEST: Facility and Manifest Data

Manifest is a document that lists and tracks hazardous waste from the generator through transporters to a TSD facility.

Date of Government Version: 01/01/2019	Source: Department of Environmental Conservation
Date Data Arrived at EDR: 10/29/2021	Telephone: 518-402-8651
Date Made Active in Reports: 01/19/2022	Last EDR Contact: 07/29/2022
Number of Days to Update: 82	Next Scheduled EDR Contact: 11/07/2022
	Data Release Frequency: Quarterly

### PA MANIFEST: Manifest Information

Hazardous waste manifest information.

Date of Government Version: 06/30/2018	Source: Department of Environmental Protection
Date Data Arrived at EDR: 07/19/2019	Telephone: 717-783-8990
Date Made Active in Reports: 09/10/2019	Last EDR Contact: 07/06/2022
Number of Days to Update: 53	Next Scheduled EDR Contact: 10/24/2022
	Data Release Frequency: Annually

### RI MANIFEST: Manifest information

Hazardous waste manifest information

Date of Government Version: 12/31/2020	Source: Department of Environmental Management
Date Data Arrived at EDR: 11/30/2021	Telephone: 401-222-2797
Date Made Active in Reports: 02/18/2022	Last EDR Contact: 05/16/2022
Number of Days to Update: 80	Next Scheduled EDR Contact: 08/29/2022
	Data Release Frequency: Annually

### WI MANIFEST: Manifest Information

Hazardous waste manifest information.

Date of Government Version: 05/31/2018	Source: Department of Natural Resources
Date Data Arrived at EDR: 06/19/2019	Telephone: N/A
Date Made Active in Reports: 09/03/2019	Last EDR Contact: 06/03/2022
Number of Days to Update: 76	Next Scheduled EDR Contact: 09/19/2022
	Data Release Frequency: Annually

## GOVERNMENT RECORDS SEARCHED / DATA CURRENCY TRACKING

### Oil/Gas Pipelines

Source: Endeavor Business Media

Petroleum Bundle (Crude Oil, Refined Products, Petrochemicals, Gas Liquids (LPG/NGL), and Specialty Gases (Miscellaneous)) N = Natural Gas Bundle (Natural Gas, Gas Liquids (LPG/NGL), and Specialty Gases (Miscellaneous)). This map includes information copyrighted by Endeavor Business Media. This information is provided on a best effort basis and Endeavor Business Media does not guarantee its accuracy nor warrant its fitness for any particular purpose. Such information has been reprinted with the permission of Endeavor Business Media.

### Electric Power Transmission Line Data

Source: Endeavor Business Media

This map includes information copyrighted by Endeavor Business Media. This information is provided on a best effort basis and Endeavor Business Media does not guarantee its accuracy nor warrant its fitness for any particular purpose. Such information has been reprinted with the permission of Endeavor Business Media.

**Sensitive Receptors:** There are individuals deemed sensitive receptors due to their fragile immune systems and special sensitivity to environmental discharges. These sensitive receptors typically include the elderly, the sick, and children. While the location of all sensitive receptors cannot be determined, EDR indicates those buildings and facilities - schools, daycares, hospitals, medical centers, and nursing homes - where individuals who are sensitive receptors are likely to be located.

### AHA Hospitals:

Source: American Hospital Association, Inc.

Telephone: 312-280-5991

The database includes a listing of hospitals based on the American Hospital Association's annual survey of hospitals.

### Medical Centers: Provider of Services Listing

Source: Centers for Medicare & Medicaid Services

Telephone: 410-786-3000

A listing of hospitals with Medicare provider number, produced by Centers of Medicare & Medicaid Services, a federal agency within the U.S. Department of Health and Human Services.

### Nursing Homes

Source: National Institutes of Health

Telephone: 301-594-6248

Information on Medicare and Medicaid certified nursing homes in the United States.

### Public Schools

Source: National Center for Education Statistics

Telephone: 202-502-7300

The National Center for Education Statistics' primary database on elementary and secondary public education in the United States. It is a comprehensive, annual, national statistical database of all public elementary and secondary schools and school districts, which contains data that are comparable across all states.

### Private Schools

Source: National Center for Education Statistics

Telephone: 202-502-7300

The National Center for Education Statistics' primary database on private school locations in the United States.

### Daycare Centers: Child Day Care List

Source: Department of Social Services

Telephone: 803-898-7345

**Flood Zone Data:** This data was obtained from the Federal Emergency Management Agency (FEMA). It depicts 100-year and 500-year flood zones as defined by FEMA. It includes the National Flood Hazard Layer (NFHL) which incorporates Flood Insurance Rate Map (FIRM) data and Q3 data from FEMA in areas not covered by NFHL.

Source: FEMA

Telephone: 877-336-2627

Date of Government Version: 2003, 2015

**NWI:** National Wetlands Inventory. This data, available in select counties across the country, was obtained by EDR in 2002, 2005 and 2010 from the U.S. Fish and Wildlife Service.

### State Wetlands Data: Wetlands Inventory

Source: Department of Natural Resources

Telephone: 803-734-9494

# GOVERNMENT RECORDS SEARCHED / DATA CURRENCY TRACKING

Current USGS 7.5 Minute Topographic Map  
Source: U.S. Geological Survey

## STREET AND ADDRESS INFORMATION

© 2015 TomTom North America, Inc. All rights reserved. This material is proprietary and the subject of copyright protection and other intellectual property rights owned by or licensed to Tele Atlas North America, Inc. The use of this material is subject to the terms of a license agreement. You will be held liable for any unauthorized copying or disclosure of this material.

## GEOCHECK® - PHYSICAL SETTING SOURCE ADDENDUM

### TARGET PROPERTY ADDRESS

LONG POINT ADDITIONAL PSA  
LONG POINT ROAD  
MOUNT PLEASANT, SC 29464

### TARGET PROPERTY COORDINATES

Latitude (North): 32.85289 - 32° 51' 10.40"  
Longitude (West): 79.885492 - 79° 53' 7.77"  
Universal Transverse Mercator: Zone 17  
UTM X (Meters): 604290.1  
UTM Y (Meters): 3635338.2  
Elevation: 3 ft. above sea level

### USGS TOPOGRAPHIC MAP

Target Property Map:	15716825 CHARLESTON, SC
Version Date:	2020
Northeast Map:	15857482 CAINHOY, SC
Version Date:	2020
Southeast Map:	15716827 FORT MOULTRIE, SC
Version Date:	2020
Northwest Map:	15716835 NORTH CHARLESTON, SC
Version Date:	2020

EDR's GeoCheck Physical Setting Source Addendum is provided to assist the environmental professional in forming an opinion about the impact of potential contaminant migration.

Assessment of the impact of contaminant migration generally has two principle investigative components:

1. Groundwater flow direction, and
2. Groundwater flow velocity.

Groundwater flow direction may be impacted by surface topography, hydrology, hydrogeology, characteristics of the soil, and nearby wells. Groundwater flow velocity is generally impacted by the nature of the geologic strata.



# GEOCHECK® - PHYSICAL SETTING SOURCE SUMMARY

## GROUNDWATER FLOW DIRECTION INFORMATION

Groundwater flow direction for a particular site is best determined by a qualified environmental professional using site-specific well data. If such data is not reasonably ascertainable, it may be necessary to rely on other sources of information, such as surface topographic information, hydrologic information, hydrogeologic data collected on nearby properties, and regional groundwater flow information (from deep aquifers).

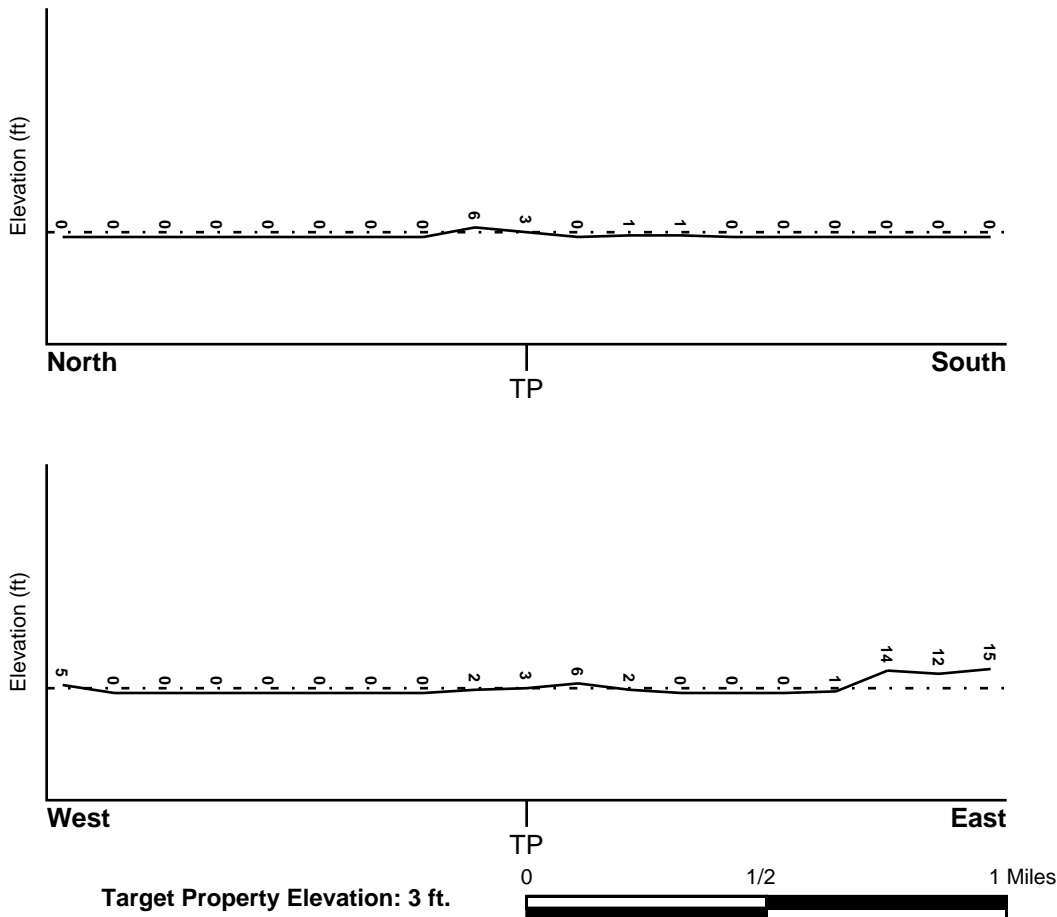
## TOPOGRAPHIC INFORMATION

Surface topography may be indicative of the direction of surficial groundwater flow. This information can be used to assist the environmental professional in forming an opinion about the impact of nearby contaminated properties or, should contamination exist on the target property, what downgradient sites might be impacted.

## TARGET PROPERTY TOPOGRAPHY

General Topographic Gradient: General North

## SURROUNDING TOPOGRAPHY: ELEVATION PROFILES



Source: Topography has been determined from the USGS 7.5' Digital Elevation Model and should be evaluated on a relative (not an absolute) basis. Relative elevation information between sites of close proximity should be field verified.

# GEOCHECK® - PHYSICAL SETTING SOURCE SUMMARY

## HYDROLOGIC INFORMATION

Surface water can act as a hydrologic barrier to groundwater flow. Such hydrologic information can be used to assist the environmental professional in forming an opinion about the impact of nearby contaminated properties or, should contamination exist on the target property, what downgradient sites might be impacted.

Refer to the Physical Setting Source Map following this summary for hydrologic information (major waterways and bodies of water).

## **FEMA FLOOD ZONE**

<u>Flood Plain Panel at Target Property</u>	<u>FEMA Source Type</u>
45015C0757D	FEMA FIRM Flood data
<u>Additional Panels in search area:</u>	<u>FEMA Source Type</u>
45015C0776D	FEMA FIRM Flood data
4554130245F	FEMA Q3 Flood data
45015C0759D	FEMA FIRM Flood data
4554130239F	FEMA Q3 Flood data

## **NATIONAL WETLAND INVENTORY**

<u>NWI Quad at Target Property</u>	<u>NWI Electronic Data Coverage</u>
CHARLESTON	YES - refer to the Overview Map and Detail Map

## HYDROGEOLOGIC INFORMATION

Hydrogeologic information obtained by installation of wells on a specific site can often be an indicator of groundwater flow direction in the immediate area. Such hydrogeologic information can be used to assist the environmental professional in forming an opinion about the impact of nearby contaminated properties or, should contamination exist on the target property, what downgradient sites might be impacted.

## **AQUIFLOW®**

Search Radius: 1.000 Mile.

EDR has developed the AQUIFLOW Information System to provide data on the general direction of groundwater flow at specific points. EDR has reviewed reports submitted by environmental professionals to regulatory authorities at select sites and has extracted the date of the report, groundwater flow direction as determined hydrogeologically, and the depth to water table.

<u>MAP ID</u>	<u>LOCATION FROM TP</u>	<u>GENERAL DIRECTION GROUNDWATER FLOW</u>
Not Reported		

## GEOCHECK® - PHYSICAL SETTING SOURCE SUMMARY

### GROUNDWATER FLOW VELOCITY INFORMATION

Groundwater flow velocity information for a particular site is best determined by a qualified environmental professional using site specific geologic and soil strata data. If such data are not reasonably ascertainable, it may be necessary to rely on other sources of information, including geologic age identification, rock stratigraphic unit and soil characteristics data collected on nearby properties and regional soil information. In general, contaminant plumes move more quickly through sandy-gravelly types of soils than silty-clayey types of soils.

### GEOLOGIC INFORMATION IN GENERAL AREA OF TARGET PROPERTY

Geologic information can be used by the environmental professional in forming an opinion about the relative speed at which contaminant migration may be occurring.

#### **ROCK STRATIGRAPHIC UNIT**

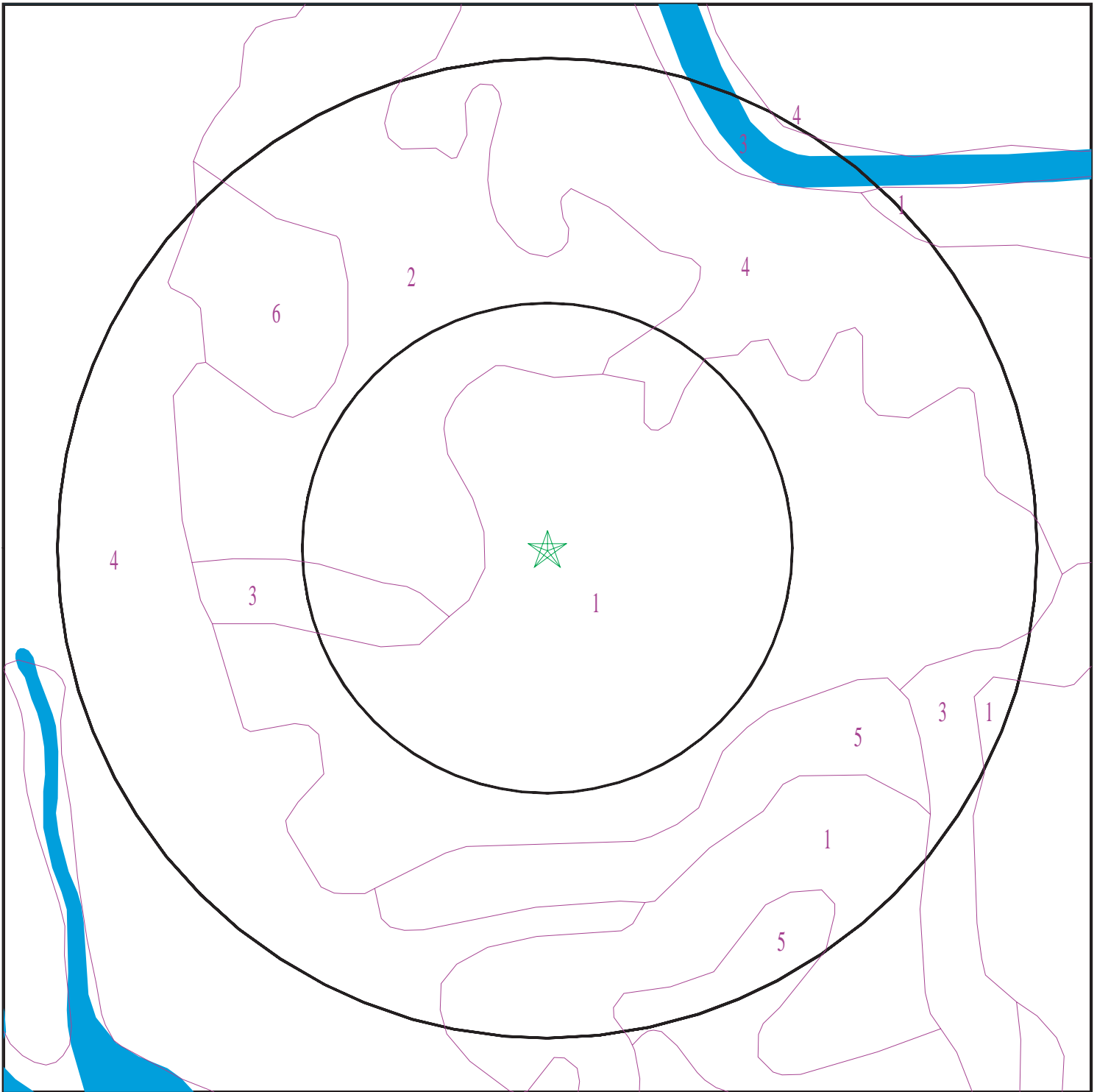
Era: Cenozoic  
System: Quaternary  
Series: Pleistocene  
Code: Qp (*decoded above as Era, System & Series*)

#### **GEOLOGIC AGE IDENTIFICATION**

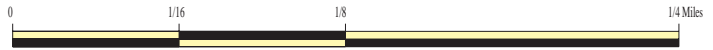
Category: Stratified Sequence

Geologic Age and Rock Stratigraphic Unit Source: P.G. Schruben, R.E. Arndt and W.J. Bawiec, Geology of the Conterminous U.S. at 1:2,500,000 Scale - a digital representation of the 1974 P.B. King and H.M. Beikman Map, USGS Digital Data Series DDS - 11 (1994).

# SSURGO SOIL MAP - 7082256.2s



- ★ Target Property
- SSURGO Soil
- Water



SITE NAME: Long Point Additional PSA  
ADDRESS: Long Point Road  
Mount Pleasant SC 29464  
LAT/LONG: 32.85289 / 79.885492

CLIENT: CDM Smith  
CONTACT: Brendan Brown  
INQUIRY #: 7082256.2s  
DATE: August 10, 2022 10:28 am

# GEOCHECK® - PHYSICAL SETTING SOURCE SUMMARY

## DOMINANT SOIL COMPOSITION IN GENERAL AREA OF TARGET PROPERTY

The U.S. Department of Agriculture's (USDA) Soil Conservation Service (SCS) leads the National Cooperative Soil Survey (NCSS) and is responsible for collecting, storing, maintaining and distributing soil survey information for privately owned lands in the United States. A soil map in a soil survey is a representation of soil patterns in a landscape. The following information is based on Soil Conservation Service SSURGO data.

### Soil Map ID: 1

Soil Component Name: YAUHANNAH

Soil Surface Texture: loamy fine sand

Hydrologic Group: Class B - Moderate infiltration rates. Deep and moderately deep, moderately well and well drained soils with moderately coarse textures.

Soil Drainage Class: Moderately well drained

Hydric Status: Partially hydric

Corrosion Potential - Uncoated Steel: Moderate

Depth to Bedrock Min: > 0 inches

Depth to Watertable Min: > 61 inches

Soil Layer Information							
Layer	Boundary		Soil Texture Class	Classification		Saturated hydraulic conductivity micro m/sec	Soil Reaction (pH)
	Upper	Lower		AASHTO Group	Unified Soil		
1	0 inches	5 inches	loamy fine sand	Granular materials (35 pct. or less passing No. 200), Silty, or Clayey Gravel and Sand.	COARSE-GRAINED SOILS, Sands, Clean Sands, Poorly graded sand. COARSE-GRAINED SOILS, Sands, Sands with fines, Silty Sand.	Max: 141 Min: 14	Max: 6 Min: 4.5
2	5 inches	9 inches	loamy fine sand	Granular materials (35 pct. or less passing No. 200), Silty, or Clayey Gravel and Sand.	COARSE-GRAINED SOILS, Sands, Clean Sands, Poorly graded sand. COARSE-GRAINED SOILS, Sands, Sands with fines, Silty Sand.	Max: 141 Min: 14	Max: 6 Min: 4.5

## GEOCHECK® - PHYSICAL SETTING SOURCE SUMMARY

Soil Layer Information							
Layer	Boundary		Soil Texture Class	Classification		Saturated hydraulic conductivity micro m/sec	Soil Reaction (pH)
	Upper	Lower		AASHTO Group	Unified Soil		
3	9 inches	51 inches	sandy clay loam	Granular materials (35 pct. or less passing No. 200), Silty, or Clayey Gravel and Sand.	COARSE-GRAINED SOILS, Sands, Clean Sands, Poorly graded sand. COARSE-GRAINED SOILS, Sands, Sands with fines, Silty Sand.	Max: 141 Min: 14	Max: 6 Min: 4.5
4	51 inches	61 inches	sandy loam	Granular materials (35 pct. or less passing No. 200), Silty, or Clayey Gravel and Sand.	COARSE-GRAINED SOILS, Sands, Clean Sands, Poorly graded sand. COARSE-GRAINED SOILS, Sands, Sands with fines, Silty Sand.	Max: 141 Min: 14	Max: 6 Min: 4.5
5	61 inches	74 inches	loamy sand	Granular materials (35 pct. or less passing No. 200), Silty, or Clayey Gravel and Sand.	COARSE-GRAINED SOILS, Sands, Clean Sands, Poorly graded sand. COARSE-GRAINED SOILS, Sands, Sands with fines, Silty Sand.	Max: 141 Min: 14	Max: 6 Min: 4.5

### Soil Map ID: 2

Soil Component Name: CHISOLM

Soil Surface Texture:  
Hydrologic Group: Class A - High infiltration rates. Soils are deep, well drained to excessively drained sands and gravels.

Soil Drainage Class: Well drained

Hydric Status: Not hydric

Corrosion Potential - Uncoated Steel: Low

Depth to Bedrock Min: > 0 inches

Depth to Watertable Min: > 122 inches

## GEOCHECK® - PHYSICAL SETTING SOURCE SUMMARY

Soil Layer Information							
Layer	Boundary		Soil Texture Class	Classification		Saturated hydraulic conductivity micro m/sec	Soil Reaction (pH)
	Upper	Lower		AASHTO Group	Unified Soil		
1	0 inches	7 inches		Not reported	COARSE-GRAINED SOILS, Sands, Sands with fines, Clayey sand.	Max: 42 Min: 4	Max: 6 Min: 3.6
2	7 inches	31 inches	loamy fine sand	Not reported	COARSE-GRAINED SOILS, Sands, Sands with fines, Clayey sand.	Max: 42 Min: 4	Max: 6 Min: 3.6
3	31 inches	50 inches	sandy clay loam	Not reported	COARSE-GRAINED SOILS, Sands, Sands with fines, Clayey sand.	Max: 42 Min: 4	Max: 6 Min: 3.6
4	50 inches	59 inches	sandy clay loam	Not reported	COARSE-GRAINED SOILS, Sands, Sands with fines, Clayey sand.	Max: 42 Min: 4	Max: 6 Min: 3.6

### Soil Map ID: 3

Soil Component Name: WATER

Soil Surface Texture:

Hydrologic Group: Class A - High infiltration rates. Soils are deep, well drained to excessively drained sands and gravels.

Soil Drainage Class:

Hydric Status: Unknown

Corrosion Potential - Uncoated Steel: Not Reported

Depth to Bedrock Min: > 0 inches

Depth to Watertable Min: > 0 inches

No Layer Information available.

### Soil Map ID: 4

Soil Component Name: BOHICKET

Soil Surface Texture: silty clay loam

Hydrologic Group: Class D - Very slow infiltration rates. Soils are clayey, have a high water table, or are shallow to an impervious layer.

Soil Drainage Class: Very poorly drained

## GEOCHECK® - PHYSICAL SETTING SOURCE SUMMARY

Hydric Status: All hydric

Corrosion Potential - Uncoated Steel: High

Depth to Bedrock Min: > 0 inches

Depth to Watertable Min: > 0 inches

Soil Layer Information							
Layer	Boundary		Soil Texture Class	Classification		Saturated hydraulic conductivity micro m/sec	Soil Reaction (pH)
	Upper	Lower		AASHTO Group	Unified Soil		
1	0 inches	11 inches	silty clay loam	Silt-Clay Materials (more than 35 pct. passing No. 200), Clayey Soils.	FINE-GRAINED SOILS, Silts and Clays (liquid limit 50% or more), Fat Clay.	Max: 4 Min: 1.4	Max: 6 Min: 3.6
2	11 inches	29 inches	clay loam	Silt-Clay Materials (more than 35 pct. passing No. 200), Clayey Soils.	FINE-GRAINED SOILS, Silts and Clays (liquid limit 50% or more), Fat Clay.	Max: 4 Min: 1.4	Max: 6 Min: 3.6
3	44 inches	59 inches	silty clay loam	Silt-Clay Materials (more than 35 pct. passing No. 200), Clayey Soils.	FINE-GRAINED SOILS, Silts and Clays (liquid limit 50% or more), Fat Clay.	Max: 4 Min: 1.4	Max: 6 Min: 3.6
4	29 inches	44 inches	clay	Silt-Clay Materials (more than 35 pct. passing No. 200), Clayey Soils.	FINE-GRAINED SOILS, Silts and Clays (liquid limit 50% or more), Fat Clay.	Max: 4 Min: 1.4	Max: 6 Min: 3.6

### Soil Map ID: 5

Soil Component Name: YONGES

Soil Surface Texture: loamy fine sand

Hydrologic Group: Class D - Very slow infiltration rates. Soils are clayey, have a high water table, or are shallow to an impervious layer.

Soil Drainage Class: Poorly drained



## GEOCHECK® - PHYSICAL SETTING SOURCE SUMMARY

Hydric Status: All hydric

Corrosion Potential - Uncoated Steel: High

Depth to Bedrock Min: > 0 inches

Depth to Watertable Min: > 15 inches

Soil Layer Information							
Layer	Boundary		Soil Texture Class	Classification		Saturated hydraulic conductivity micro m/sec	Soil Reaction (pH)
	Upper	Lower		AASHTO Group	Unified Soil		
1	0 inches	9 inches	loamy fine sand	Silt-Clay Materials (more than 35 pct. passing No. 200), Silty Soils.	COARSE-GRAINED SOILS, Sands, Sands with fines, Clayey sand.	Max: 42 Min: 4	Max: 6 Min: 3.6
2	9 inches	14 inches	loamy fine sand	Silt-Clay Materials (more than 35 pct. passing No. 200), Silty Soils.	COARSE-GRAINED SOILS, Sands, Sands with fines, Clayey sand.	Max: 42 Min: 4	Max: 6 Min: 3.6
3	57 inches	83 inches	fine sandy loam	Silt-Clay Materials (more than 35 pct. passing No. 200), Silty Soils.	COARSE-GRAINED SOILS, Sands, Sands with fines, Clayey sand.	Max: 42 Min: 4	Max: 6 Min: 3.6
4	14 inches	57 inches	sandy clay loam	Silt-Clay Materials (more than 35 pct. passing No. 200), Silty Soils.	COARSE-GRAINED SOILS, Sands, Sands with fines, Clayey sand.	Max: 42 Min: 4	Max: 6 Min: 3.6

**Soil Map ID: 6**

Soil Component Name: CHARLESTON

Soil Surface Texture: loamy fine sand

Hydrologic Group: Class C - Slow infiltration rates. Soils with layers impeding downward movement of water, or soils with moderately fine or fine textures.

Soil Drainage Class: Moderately well drained

## GEOCHECK® - PHYSICAL SETTING SOURCE SUMMARY

Hydric Status: Partially hydric

Corrosion Potential - Uncoated Steel: Moderate

Depth to Bedrock Min: > 0 inches

Depth to Watertable Min: > 84 inches

Soil Layer Information							
Layer	Boundary		Soil Texture Class	Classification		Saturated hydraulic conductivity micro m/sec	Soil Reaction (pH)
	Upper	Lower		AASHTO Group	Unified Soil		
1	0 inches	7 inches	loamy fine sand	Not reported	COARSE-GRAINED SOILS, Sands, Sands with fines, Clayey sand. COARSE-GRAINED SOILS, Sands, Sands with fines, Silty Sand.	Max: 42 Min: 4	Max: 6 Min: 3.6
2	7 inches	16 inches	loamy fine sand	Not reported	COARSE-GRAINED SOILS, Sands, Sands with fines, Clayey sand. COARSE-GRAINED SOILS, Sands, Sands with fines, Silty Sand.	Max: 42 Min: 4	Max: 6 Min: 3.6
3	44 inches	51 inches	fine sandy loam	Not reported	COARSE-GRAINED SOILS, Sands, Sands with fines, Clayey sand. COARSE-GRAINED SOILS, Sands, Sands with fines, Silty Sand.	Max: 42 Min: 4	Max: 6 Min: 3.6
4	16 inches	44 inches	fine sandy loam	Not reported	COARSE-GRAINED SOILS, Sands, Sands with fines, Clayey sand. COARSE-GRAINED SOILS, Sands, Sands with fines, Silty Sand.	Max: 42 Min: 4	Max: 6 Min: 3.6

### LOCAL / REGIONAL WATER AGENCY RECORDS

EDR Local/Regional Water Agency records provide water well information to assist the environmental professional in assessing sources that may impact ground water flow direction, and in forming an opinion about the impact of contaminant migration on nearby drinking water wells.

# GEOCHECK® - PHYSICAL SETTING SOURCE SUMMARY

## WELL SEARCH DISTANCE INFORMATION

<u>DATABASE</u>	<u>SEARCH DISTANCE (miles)</u>
Federal USGS	1.000
Federal FRDS PWS	Nearest PWS within 1 mile
State Database	1.000

## **FEDERAL USGS WELL INFORMATION**

<u>MAP ID</u>	<u>WELL ID</u>	<u>LOCATION FROM TP</u>
No Wells Found		

## **FEDERAL FRDS PUBLIC WATER SUPPLY SYSTEM INFORMATION**

<u>MAP ID</u>	<u>WELL ID</u>	<u>LOCATION FROM TP</u>
No PWS System Found		

Note: PWS System location is not always the same as well location.

## **STATE DATABASE WELL INFORMATION**

<u>MAP ID</u>	<u>WELL ID</u>	<u>LOCATION FROM TP</u>
1	SCWC60000005420	1/2 - 1 Mile East

# PHYSICAL SETTING SOURCE MAP - 7082256.2s



- County Boundary
- Major Roads
- Contour Lines
- Earthquake epicenter, Richter 5 or greater
- Water Wells
- Public Water Supply Wells
- Cluster of Multiple Icons

- Groundwater Flow Direction
- Indeterminate Groundwater Flow at Location
- Groundwater Flow Varies at Location

SITE NAME: Long Point Additional PSA  
 ADDRESS: Long Point Road  
 Mount Pleasant SC 29464  
 LAT/LONG: 32.85289 / 79.885492

CLIENT: CDM Smith  
 CONTACT: Brendan Brown  
 INQUIRY #: 7082256.2s  
 DATE: August 10, 2022 10:28 am

## GEOCHECK® - PHYSICAL SETTING SOURCE MAP FINDINGS

Map ID  
 Direction  
 Distance  
 Elevation

Database      EDR ID Number

		Database	EDR ID Number
<b>1</b>		<b>SC WELLS</b>	<b>SCWC60000005420</b>
<b>East</b>			
<b>1/2 - 1 Mile</b>			
<b>Higher</b>			
Well #:	CHN-973	Elevation (ft):	0
Well Use:	Irrigation	Well Depth (ft):	300
Completion Depth (ft):	300	Top Casing Diameter (in):	4
Bottom Casing Diameter (in):	0	Open Hole Casing Depth (ft):	150
Top Screen Depth (ft):	0	Bottom Screen Depth (ft):	0
Year Completed:	2007	Yield (g/m):	200
Year Yield Measure:	2007	Geographical Logs:	Not Reported
Driller Logs:	1	Pump Test Data:	0
Chemical Analysis:	Not Reported	Static Water Level (ft):	33
Year SWL Measured:	2007	Driller Name:	Howard
Comments:	Location estimated. A second identical well nearby.		

# GEOCHECK® - PHYSICAL SETTING SOURCE MAP FINDINGS RADON

## AREA RADON INFORMATION

State Database: SC Radon

### Radon Test Results

Zipcode	Average	Num Tests	Minimum	Maximum	% > 4 pCi/L
29464	1.1	30	0.3	6.5	6.7

Federal EPA Radon Zone for CHARLESTON County: 3

- Note: Zone 1 indoor average level > 4 pCi/L.  
 : Zone 2 indoor average level >= 2 pCi/L and <= 4 pCi/L.  
 : Zone 3 indoor average level < 2 pCi/L.

---

Federal Area Radon Information for Zip Code: 29464

Number of sites tested: 13

Area	Average Activity	% <4 pCi/L	% 4-20 pCi/L	% >20 pCi/L
Living Area - 1st Floor	-0.146 pCi/L	100%	0%	0%
Living Area - 2nd Floor	Not Reported	Not Reported	Not Reported	Not Reported
Basement	0.100 pCi/L	100%	0%	0%

# PHYSICAL SETTING SOURCE RECORDS SEARCHED

## TOPOGRAPHIC INFORMATION

### USGS 7.5' Digital Elevation Model (DEM)

Source: United States Geologic Survey

EDR acquired the USGS 7.5' Digital Elevation Model in 2002 and updated it in 2006. The 7.5 minute DEM corresponds to the USGS 1:24,000- and 1:25,000-scale topographic quadrangle maps. The DEM provides elevation data with consistent elevation units and projection.

### Current USGS 7.5 Minute Topographic Map

Source: U.S. Geological Survey

## HYDROLOGIC INFORMATION

Flood Zone Data: This data was obtained from the Federal Emergency Management Agency (FEMA). It depicts 100-year and 500-year flood zones as defined by FEMA. It includes the National Flood Hazard Layer (NFHL) which incorporates Flood Insurance Rate Map (FIRM) data and Q3 data from FEMA in areas not covered by NFHL.

Source: FEMA

Telephone: 877-336-2627

Date of Government Version: 2003, 2015

NWI: National Wetlands Inventory. This data, available in select counties across the country, was obtained by EDR in 2002, 2005 and 2010 from the U.S. Fish and Wildlife Service.

### State Wetlands Data: Wetlands Inventory

Source: Department of Natural Resources

Telephone: 803-734-9494

## HYDROGEOLOGIC INFORMATION

### AQUIFLOW<sup>R</sup> Information System

Source: EDR proprietary database of groundwater flow information

EDR has developed the AQUIFLOW Information System (AIS) to provide data on the general direction of groundwater flow at specific points. EDR has reviewed reports submitted to regulatory authorities at select sites and has extracted the date of the report, hydrogeologically determined groundwater flow direction and depth to water table information.

## GEOLOGIC INFORMATION

### Geologic Age and Rock Stratigraphic Unit

Source: P.G. Schruben, R.E. Arndt and W.J. Bawiec, Geology of the Conterminous U.S. at 1:2,500,000 Scale - A digital representation of the 1974 P.B. King and H.M. Beikman Map, USGS Digital Data Series DDS - 11 (1994).

### STATSGO: State Soil Geographic Database

Source: Department of Agriculture, Natural Resources Conservation Service (NRCS)

The U.S. Department of Agriculture's (USDA) Natural Resources Conservation Service (NRCS) leads the national Conservation Soil Survey (NCSS) and is responsible for collecting, storing, maintaining and distributing soil survey information for privately owned lands in the United States. A soil map in a soil survey is a representation of soil patterns in a landscape. Soil maps for STATSGO are compiled by generalizing more detailed (SSURGO) soil survey maps.

### SSURGO: Soil Survey Geographic Database

Source: Department of Agriculture, Natural Resources Conservation Service (NRCS)

Telephone: 800-672-5559

SSURGO is the most detailed level of mapping done by the Natural Resources Conservation Service, mapping scales generally range from 1:12,000 to 1:63,360. Field mapping methods using national standards are used to construct the soil maps in the Soil Survey Geographic (SSURGO) database. SSURGO digitizing duplicates the original soil survey maps. This level of mapping is designed for use by landowners, townships and county natural resource planning and management.

# PHYSICAL SETTING SOURCE RECORDS SEARCHED

## LOCAL / REGIONAL WATER AGENCY RECORDS

### FEDERAL WATER WELLS

#### PWS: Public Water Systems

Source: EPA/Office of Drinking Water

Telephone: 202-564-3750

Public Water System data from the Federal Reporting Data System. A PWS is any water system which provides water to at least 25 people for at least 60 days annually. PWSs provide water from wells, rivers and other sources.

#### PWS ENF: Public Water Systems Violation and Enforcement Data

Source: EPA/Office of Drinking Water

Telephone: 202-564-3750

Violation and Enforcement data for Public Water Systems from the Safe Drinking Water Information System (SDWIS) after August 1995. Prior to August 1995, the data came from the Federal Reporting Data System (FRDS).

#### USGS Water Wells: USGS National Water Inventory System (NWIS)

This database contains descriptive information on sites where the USGS collects or has collected data on surface water and/or groundwater. The groundwater data includes information on wells, springs, and other sources of groundwater.

### STATE RECORDS

#### South Carolina Water Well Database

Source: Department of Natural Resources

Telephone: 803-734-6440

Water wells in the Coastal Plain counties of South Carolina.

#### Water Well Database

Source: Department of Natural Resources

Telephone: 864-654-1671

A listing of water wells in the Piedmont (upstate) counties.

## OTHER STATE DATABASE INFORMATION

### RADON

#### State Database: SC Radon

Source: Department of Health & Environmental Control

Telephone: 864-241-1090

Radon Test Results by Zip Code

#### Area Radon Information

Source: USGS

Telephone: 703-356-4020

The National Radon Database has been developed by the U.S. Environmental Protection Agency (USEPA) and is a compilation of the EPA/State Residential Radon Survey and the National Residential Radon Survey. The study covers the years 1986 - 1992. Where necessary data has been supplemented by information collected at private sources such as universities and research institutions.

#### EPA Radon Zones

Source: EPA

Telephone: 703-356-4020

Sections 307 & 309 of IRAA directed EPA to list and identify areas of U.S. with the potential for elevated indoor radon levels.

### OTHER

#### Airport Landing Facilities: Private and public use landing facilities

Source: Federal Aviation Administration, 800-457-6656

#### Epicenters: World earthquake epicenters, Richter 5 or greater

Source: Department of Commerce, National Oceanic and Atmospheric Administration

Earthquake Fault Lines: The fault lines displayed on EDR's Topographic map are digitized quaternary faultlines, prepared in 1975 by the United State Geological Survey



# PHYSICAL SETTING SOURCE RECORDS SEARCHED

## STREET AND ADDRESS INFORMATION

© 2015 TomTom North America, Inc. All rights reserved. This material is proprietary and the subject of copyright protection and other intellectual property rights owned by or licensed to Tele Atlas North America, Inc. The use of this material is subject to the terms of a license agreement. You will be held liable for any unauthorized copying or disclosure of this material.



**Long Point Road Interchange**

Long Point Road Interchange  
Mount Pleasant, SC 29464

Inquiry Number: 6994508.5s  
May 25, 2022

# EDR Area / Corridor Report



6 Armstrong Road, 4th floor  
Shelton, CT 06484  
Toll Free: 800.352.0050  
[www.edrnet.com](http://www.edrnet.com)

# TABLE OF CONTENTS

<u>SECTION</u>	<u>PAGE</u>
Executive Summary .....	ES1
Mapped Sites Summary .....	2
Key Map .....	3
Map Findings Summary .....	4
Focus Maps .....	8
Map Findings .....	27
Orphan Summary .....	OR-1
Government Records Searched/Data Currency Tracking .....	GR-1

***Thank you for your business.***  
Please contact EDR at 1-800-352-0050  
with any questions or comments.

#### **Disclaimer - Copyright and Trademark Notice**

This Report contains certain information obtained from a variety of public and other sources reasonably available to Environmental Data Resources, Inc. It cannot be concluded from this Report that coverage information for the target and surrounding properties does not exist from other sources. **NO WARRANTY EXPRESSED OR IMPLIED, IS MADE WHATSOEVER IN CONNECTION WITH THIS REPORT. ENVIRONMENTAL DATA RESOURCES, INC. SPECIFICALLY DISCLAIMS THE MAKING OF ANY SUCH WARRANTIES, INCLUDING WITHOUT LIMITATION, MERCHANTABILITY OR FITNESS FOR A PARTICULAR USE OR PURPOSE. ALL RISK IS ASSUMED BY THE USER. IN NO EVENT SHALL ENVIRONMENTAL DATA RESOURCES, INC. BE LIABLE TO ANYONE, WHETHER ARISING OUT OF ERRORS OR OMISSIONS, NEGLIGENCE, ACCIDENT OR ANY OTHER CAUSE, FOR ANY LOSS OF DAMAGE, INCLUDING, WITHOUT LIMITATION, SPECIAL, INCIDENTAL, CONSEQUENTIAL, OR EXEMPLARY DAMAGES. ANY LIABILITY ON THE PART OF ENVIRONMENTAL DATA RESOURCES, INC. IS STRICTLY LIMITED TO A REFUND OF THE AMOUNT PAID FOR THIS REPORT.** Purchaser accepts this Report "AS IS". Any analyses, estimates, ratings, environmental risk levels or risk codes provided in this Report are provided for illustrative purposes only, and are not intended to provide, nor should they be interpreted as providing any facts regarding, or prediction or forecast of, any environmental risk for any property. Only a Phase I Environmental Site Assessment performed by an environmental professional can provide information regarding the environmental risk for any property. Additionally, the information provided in this Report is not to be construed as legal advice.

Copyright 2020 by Environmental Data Resources, Inc. All rights reserved. Reproduction in any media or format, in whole or in part, of any report or map of Environmental Data Resources, Inc., or its affiliates, is prohibited without prior written permission.

EDR and its logos (including Sanborn and Sanborn Map) are trademarks of Environmental Data Resources, Inc. or its affiliates. All other trademarks used herein are the property of their respective owners.

## EXECUTIVE SUMMARY

A search of available environmental records was conducted by Environmental Data Resources, Inc (EDR). The report was designed to assist parties seeking to meet the search requirements of EPA's Standards and Practices for All Appropriate Inquiries (40 CFR Part 312), the ASTM Standard Practice for Environmental Site Assessments (E1527-21), the ASTM Standard Practice for Environmental Site Assessments for Forestland or Rural Property (E 2247-16), the ASTM Standard Practice for Limited Environmental Due Diligence: Transaction Screen Process (E 1528-14) or custom requirements developed for the evaluation of environmental risk associated with a parcel of real estate.

### SUBJECT PROPERTY INFORMATION

#### ADDRESS

LONG POINT ROAD INTERCHANGE  
MOUNT PLEASANT, SC 29464

### TARGET PROPERTY SEARCH RESULTS

The Target Property was identified in the following databases.

Page Numbers and Map Identifications refer to the EDR Area/Corridor Report where detailed data on individual sites can be reviewed.

Sites listed in ***bold italics*** are in multiple databases.

### STANDARD ENVIRONMENTAL RECORDS

#### ***Lists of Federal RCRA generators***

RCRA-SQG: RCRA - Small Quantity Generators

A review of the RCRA-SQG list, as provided by EDR, and dated 02/28/2022 has revealed that there are 2 RCRA-SQG sites within the requested target property.

<u>Site</u>	<u>Address</u>	<u>Map ID / Focus Map(s)</u>	<u>Page</u>
<b><i>HUBNER MFG</i></b> EPA ID:: SCR000004226	<b><i>355 WANDO PLACE DR</i></b>	<b><i>3 / 5</i></b>	<b><i>27</i></b>
GENPHAR INC EPA ID:: SCR000773028	600 SEACOAST PKWY	D10 / 5	74

RCRA-VSQG: RCRA - Very Small Quantity Generators (Formerly Conditionally Exempt Small Quantity Generators)

A review of the RCRA-VSQG list, as provided by EDR, and dated 02/28/2022 has revealed that there is 1 RCRA-VSQG site within the requested target property.

<u>Site</u>	<u>Address</u>	<u>Map ID / Focus Map(s)</u>	<u>Page</u>
<b><i>CVS PHARMACY 5845</i></b> EPA ID:: SCR000774380	<b><i>640 LONG POINT RD</i></b>	<b><i>E19 / 5</i></b>	<b><i>94</i></b>

## EXECUTIVE SUMMARY

### ***Federal ERNS list***

ERNS: Emergency Response Notification System

A review of the ERNS list, as provided by EDR, and dated 12/31/2021 has revealed that there are 3 ERNS sites within the requested target property.

<u>Site</u>	<u>Address</u>	<u>Map ID / Focus Map(s)</u>	<u>Page</u>
Not reported NRC Report #: 376764 Incident Date Time: 1997-02-14 17:30:00	420 SHIPPING LANE	L40 / 5	150
Not reported NRC Report #: 376752 Incident Date Time: 1997-02-14 17:35:00	420 SHIPPING LANE	L41 / 5	150
Not reported NRC Report #: 836524 Incident Date Time: 2007-05-25 10:00:00	420 SHIPPING LANE	L43 / 5	151

### ***Lists of state and tribal leaking storage tanks***

LUST: Leaking Underground Storage Tank List

A review of the LUST list, as provided by EDR, and dated 04/21/2022 has revealed that there is 1 LUST site within the requested target property.

<u>Site</u>	<u>Address</u>	<u>Map ID / Focus Map(s)</u>	<u>Page</u>
<b>BLUEWATER 18</b> No Action Required: 03/05/2013 Substance: PETROL Facility Id: 18013	<b>699 LONG POINT RD</b>	<b>9 / 6</b>	<b>73</b>

### ***Lists of state and tribal registered storage tanks***

UST: Comprehensive Underground Storage Tanks

A review of the UST list, as provided by EDR, and dated 01/07/2022 has revealed that there are 4 UST sites within the requested target property.

<u>Site</u>	<u>Address</u>	<u>Map ID / Focus Map(s)</u>	<u>Page</u>
<b>EXXON TIGER STOP 4</b> Facility Id: 17314 Status: Abandoned Status: Currently in Use	<b>701 LONGPOINT RD</b>	<b>C8 / 6</b>	<b>72</b>
<b>BLUEWATER 18</b> Facility Id: 18013 Status: Currently in Use	<b>699 LONG POINT RD</b>	<b>9 / 6</b>	<b>73</b>
<b>SHIPPING LANE LLC</b> Facility Id: 18847	<b>454 SHIPPING LN</b>	<b>I33 / 5</b>	<b>118</b>

## EXECUTIVE SUMMARY

Status: Extended Out-of-Use

<b>BW MITCHUM TRUCKING</b>	<b>549 LONG POINT RD</b>	<b>J35 / 5</b>	<b>119</b>
Facility Id: 19216			
Status: Currently in Use			

### AST: Aboveground Storage Tank List

A review of the AST list, as provided by EDR, and dated 03/25/2004 has revealed that there is 1 AST site within the requested target property.

<u>Site</u>	<u>Address</u>	<u>Map ID / Focus Map(s)</u>	<u>Page</u>
WANDO FUEL & TRUCK S Facility Id: 1601	454 SHIPPING LANE RO	I32 / 5	117

### ADDITIONAL ENVIRONMENTAL RECORDS

#### **Records of Emergency Release Reports**

HMIRS: Hazardous Materials Information Reporting System

A review of the HMIRS list, as provided by EDR, and dated 12/15/2021 has revealed that there are 4 HMIRS sites within the requested target property.

<u>Site</u>	<u>Address</u>	<u>Map ID / Focus Map(s)</u>	<u>Page</u>
Not reported	420 SHIPPING LANE, W	L44 / 5	151
443 LONG POINT RD	443 LONG POINT RD	N51 / 5	158
Not reported	472 LONG POINT ROAD	O53 / 5	159
LONG POINT RD	LONG POINT RD	59 / 5	169

### SPILLS: Spills Database List

A review of the SPILLS list, as provided by EDR, and dated 12/02/2021 has revealed that there are 6 SPILLS sites within the requested target property.

<u>Site</u>	<u>Address</u>	<u>Map ID / Focus Map(s)</u>	<u>Page</u>
WANDO FUEL & TRUCK S Incident Name: 200002085 Incident ID number: 391091	454 SHIPPING LN	I30 / 5	115
RELEASE INCIDENT Incident Name: 201400023 Incident ID number: 97838524	565 LONG POINT RD	39 / 5	149
Not reported Incident Name: 201302320 Incident ID number: 93724568	420 SHIPPING LN	L42 / 5	150
OCEAN GOING CONTAINER Incident Name: 200000911 Incident ID number: 372832	472 LONGPOINT RD	O52 / 5	158
RELEASE INCIDENT	472 LONG POINT RD	O54 / 5	159

## EXECUTIVE SUMMARY

Incident Name: 201500079  
 Incident Name: 201004457  
 Incident ID number: 115734118  
 Incident ID number: 68781925

WANDO TRUCKING	510 WANDO LN	56 / 5	164
Incident Name: 200204946			
Incident ID number: 4298626			

### **Other Ascertainable Records**

RCRA NonGen / NLR: RCRA - Non Generators / No Longer Regulated

A review of the RCRA NonGen / NLR list, as provided by EDR, and dated 02/28/2022 has revealed that there are 6 RCRA NonGen / NLR sites within the requested target property.

<u>Site</u>	<u>Address</u>	<u>Map ID / Focus Map(s)</u>	<u>Page</u>
CREATIVE TOUCH INTER EPA ID:: SCR000768382	486 WANDO PARK BLVD	B5 / 5	63
<b>SUBURBAN FUELS CYLIN</b> EPA ID:: SCD987598406	<b>649 LONGPOINT RD</b>	<b>E14 / 5</b>	<b>89</b>
PHILLIPS INDUSTRIAL EPA ID:: SCD987580800	549 LONG POINT ROAD	J36 / 5	120
WITHERS IND INC EPA ID:: SCR000004978	483 LONGPOINT RD	M45 / 5	151
<b>OCCIDENTAL CHEMICAL</b> EPA ID:: SCR000002014	<b>472 LONG POINT RD</b>	<b>O55 / 5</b>	<b>161</b>
<b>ENVIRONMENTAL PROJEC</b> EPA ID:: SCR000761510	<b>527 WANDO LANE</b>	<b>58 / 5</b>	<b>165</b>

ICIS: Integrated Compliance Information System

A review of the ICIS list, as provided by EDR, and dated 11/18/2016 has revealed that there are 2 ICIS sites within the requested target property.

<u>Site</u>	<u>Address</u>	<u>Map ID / Focus Map(s)</u>	<u>Page</u>
<b>VAN SMITH CONCRETE C</b> FRS ID:: 110007214950	<b>657 LONG POINT RD</b>	<b>E12 / 5</b>	<b>78</b>
<b>WANDO TRUCKING-EXEMP</b> FRS ID:: 110038798922	<b>456 LONGPOINT RD</b>	<b>57 / 5</b>	<b>164</b>

US AIRS: Aerometric Information Retrieval System Facility Subsystem

A review of the US AIRS list, as provided by EDR, has revealed that there is 1 US AIRS site within the requested target property.

<u>Site</u>	<u>Address</u>	<u>Map ID / Focus Map(s)</u>	<u>Page</u>
<b>VAN SMITH CONCRETE C</b> Database: US AIRS MINOR, Date of Government Version: 10/12/2016	<b>657 LONG POINT RD</b>	<b>E12 / 5</b>	<b>78</b>

## EXECUTIVE SUMMARY

FINDS: Facility Index System/Facility Registry System

A review of the FINDS list, as provided by EDR, and dated 11/04/2021 has revealed that there are 32 FINDS sites within the requested target property.

<u>Site</u>	<u>Address</u>	<u>Map ID / Focus Map(s)</u>	<u>Page</u>
RAL PROPERTIES LLC Registry ID:: 110017138480	620 WANDO PARK BLVD	A1 / 5	26
S&ME INC MT PLEASANT Registry ID:: 110017152793	620 WANDO PARK BLVD	A2 / 5	26
<b>HUBNER MFG</b> Registry ID:: 110001672770	<b>355 WANDO PLACE DR</b>	<b>3 / 5</b>	<b>27</b>
HILL CONSTRUCTION CO Registry ID:: 110017328836	482 WANDO PARK BLVD	4 / 5	62
<b>CREATIVE TOUCH INTER</b> Registry ID:: 110031403960	<b>486 WANDO PARK BLVD</b>	<b>B6 / 5</b>	<b>71</b>
EXXON TIGER STOP 4 Registry ID:: 110017147522	701 LONGPOINT RD	C7 / 6	71
<b>GENPHAR INC</b> Registry ID:: 110043985649	<b>600 SEACOAST PKWY</b>	<b>D11 / 5</b>	<b>78</b>
<b>VAN SMITH CONCRETE:#</b> Registry ID:: 110007214950	<b>657 LONG POINT ROAD</b>	<b>E13 / 5</b>	<b>88</b>
<b>SUBURBAN FUELS CYLIN</b> Registry ID:: 110002253748	<b>649 LONGPOINT RD</b>	<b>E14 / 5</b>	<b>89</b>
BELLE HALL DENTISTRY Registry ID:: 110017115860	636-F LONG POINT RD	15 / 5	92
ERM CHARLESTON Registry ID:: 110008553957	498 WANDO PARK BLVD	F16 / 5	93
ADVENT ENVIRONMENTAL Registry ID:: 110002234378	498 WANDO PARK BLVD	F17 / 5	93
DI PARTNERS LLC Registry ID:: 110019999787	501 WANDO PARK BLVD	G18 / 5	93
<b>CVS PHARMACY 5845</b> Registry ID:: 110045990273	<b>640 LONG POINT RD</b>	<b>E20 / 5</b>	<b>111</b>
<b>FRENCH QUARTER GROUP</b> Registry ID:: 110002312890	<b>652 BELLE HALL PKWY</b>	<b>H21 / 5</b>	<b>111</b>
PLANTATION PARTNERSH Registry ID:: 110017324938	652 BELLE HALL PKWY	H22 / 5	112
D R HORTON HOMES INC Registry ID:: 110019941660	503 WANDO PARK BLVD	G25 / 5	113
CREEKSIDE CENTER BUS Registry ID:: 110019991623	503 WANDO PK BLVD #1	G26 / 5	114
BANFIELD THE PET HOS Registry ID:: 110019982223	579 LONG POINT RD	27 / 5	114
ORTHODONTIC CENTER O Registry ID:: 110017298878	636 F LONG POINT RD	28 / 5	115
PORT SIDE TRUCK STOP Registry ID:: 110017066388	454 SHIPPING LANE	I29 / 5	115
<b>PHILLIPS INDUSTRIAL</b>	<b>549 LONG POINT ROAD</b>	<b>J34 / 5</b>	<b>118</b>



## EXECUTIVE SUMMARY

Registry ID:: 110001673065			
JOHN WIELAND HOMES & Registry ID:: 110020999437	496 LA MESA DIRVE	K37 / 5	148
J WIELAND HOMES Registry ID:: 110020016052	496 LAMESA DR	K38 / 5	148
<b>WITHERS INDUSTRIES:M</b> Registry ID:: 110001669418	<b>483 LONG POINT ROAD</b>	<b>M46 / 5</b>	<b>156</b>
MT PLEASANT DIAGNOST Registry ID:: 110016964819	570 LONG POINT RD	47 / 5	156
CAROLINA WATERWORKS Registry ID:: 110002229320	463 LONGPOINT RD	48 / 5	157
<b>4 B, INC.</b> Registry ID:: 110009795668	<b>443 LONG POINT RD</b>	<b>N49 / 5</b>	<b>157</b>
ABBA CONTRACTING INC Registry ID:: 110019935374	443 LONG POINT RD ST	N50 / 5	158
<b>OCCIDENTAL CHEMICAL</b> Registry ID:: 110002254382	<b>472 LONG POINT RD</b>	<b>O55 / 5</b>	<b>161</b>
<b>WANDO TRUCKING-EXEMP</b> Registry ID:: 110038798922	<b>456 LONGPOINT RD</b>	<b>57 / 5</b>	<b>164</b>
<b>ENVIRONMENTAL PROJEC</b> Registry ID:: 110007838698	<b>527 WANDO LANE</b>	<b>58 / 5</b>	<b>165</b>

### ECHO: Enforcement & Compliance History Information

A review of the ECHO list, as provided by EDR, and dated 01/01/2022 has revealed that there are 13 ECHO sites within the requested target property.

<u>Site</u>	<u>Address</u>	<u>Map ID / Focus Map(s)</u>	<u>Page</u>
<b>HUBNER MFG</b> Registry ID: 110001672770	<b>355 WANDO PLACE DR</b>	<b>3 / 5</b>	<b>27</b>
<b>CREATIVE TOUCH INTER</b> Registry ID: 110031403960	<b>486 WANDO PARK BLVD</b>	<b>B6 / 5</b>	<b>71</b>
<b>GENPHAR INC</b> Registry ID: 110043985649	<b>600 SEACOAST PKWY</b>	<b>D11 / 5</b>	<b>78</b>
<b>VAN SMITH CONCRETE:#</b> Registry ID: 110007214950	<b>657 LONG POINT ROAD</b>	<b>E13 / 5</b>	<b>88</b>
<b>SUBURBAN FUELS CYLIN</b> Registry ID: 110002253748	<b>649 LONGPOINT RD</b>	<b>E14 / 5</b>	<b>89</b>
<b>CVS PHARMACY 5845</b> Registry ID: 110045990273	<b>640 LONG POINT RD</b>	<b>E20 / 5</b>	<b>111</b>
<b>FRENCH QUARTER GROUP</b> Registry ID: 110002312890	<b>652 BELLE HALL PKWY</b>	<b>H21 / 5</b>	<b>111</b>
<b>PHILLIPS INDUSTRIAL</b> Registry ID: 110001673065	<b>549 LONG POINT ROAD</b>	<b>J34 / 5</b>	<b>118</b>
<b>WITHERS INDUSTRIES:M</b> Registry ID: 110001669418	<b>483 LONG POINT ROAD</b>	<b>M46 / 5</b>	<b>156</b>
<b>4 B, INC.</b>	<b>443 LONG POINT RD</b>	<b>N49 / 5</b>	<b>157</b>

## EXECUTIVE SUMMARY

Registry ID: 110009795668			
<b>OCCIDENTAL CHEMICAL</b>	<b>472 LONG POINT RD</b>	<b>055 / 5</b>	<b>161</b>
Registry ID: 110002254382			
<b>WANDO TRUCKING-EXEMP</b>	<b>456 LONGPOINT RD</b>	<b>57 / 5</b>	<b>164</b>
Registry ID: 110038798922			
<b>ENVIRONMENTAL PROJEC</b>	<b>527 WANDO LANE</b>	<b>58 / 5</b>	<b>165</b>
Registry ID: 110007838698			

### ASBESTOS: ASBESTOS

A review of the ASBESTOS list, as provided by EDR, and dated 04/13/2022 has revealed that there is 1 ASBESTOS site within the requested target property.

<u>Site</u>	<u>Address</u>	<u>Map ID / Focus Map(s)</u>	<u>Page</u>
HARRIS TEETER - BELL	620 LONG POINT RD	H24 / 5	113

### Financial Assurance: Financial Assurance Information Listing

A review of the Financial Assurance list, as provided by EDR, has revealed that there are 4 Financial Assurance sites within the requested target property.

<u>Site</u>	<u>Address</u>	<u>Map ID / Focus Map(s)</u>	<u>Page</u>
<b>EXXON TIGER STOP 4</b>	<b>701 LONGPOINT RD</b>	<b>C8 / 6</b>	<b>72</b>
Database: Financial Assurance 3, Date of Government Version: 01/07/2022 Facility ID: P 17314			
<b>BLUEWATER 18</b>	<b>699 LONG POINT RD</b>	<b>9 / 6</b>	<b>73</b>
Database: Financial Assurance 3, Date of Government Version: 01/07/2022 Facility ID: P 18013			
<b>SHIPPING LANE LLC</b>	<b>454 SHIPPING LN</b>	<b>I33 / 5</b>	<b>118</b>
Database: Financial Assurance 3, Date of Government Version: 01/07/2022 Facility ID: P 18847			
<b>BW MITCHUM TRUCKING</b>	<b>549 LONG POINT RD</b>	<b>J35 / 5</b>	<b>119</b>
Database: Financial Assurance 3, Date of Government Version: 01/07/2022 Facility ID: P 19216			

### MANIFEST: Hazardous Waste Manifest Data

A review of the MANIFEST list, as provided by EDR, and dated 12/31/2020 has revealed that there is 1 MANIFEST site within the requested target property.

<u>Site</u>	<u>Address</u>	<u>Map ID / Focus Map(s)</u>	<u>Page</u>
<b>CVS PHARMACY 5845</b>	<b>640 LONG POINT RD</b>	<b>E19 / 5</b>	<b>94</b>

# EXECUTIVE SUMMARY

## EDR HIGH RISK HISTORICAL RECORDS

### ***EDR Exclusive Records***

EDR Hist Auto: EDR Exclusive Historical Auto Stations

A review of the EDR Hist Auto list, as provided by EDR, has revealed that there is 1 EDR Hist Auto site within the requested target property.

<u>Site</u>	<u>Address</u>	<u>Map ID / Focus Map(s)</u>	<u>Page</u>
PORT SIDE TRUCK STOP	454 SHIPPING LN	I31 / 5	116

EDR Hist Cleaner: EDR Exclusive Historical Cleaners

A review of the EDR Hist Cleaner list, as provided by EDR, has revealed that there is 1 EDR Hist Cleaner site within the requested target property.

<u>Site</u>	<u>Address</u>	<u>Map ID / Focus Map(s)</u>	<u>Page</u>
LYERLYS CLEANERS	620 LONG POINT RD	H23 / 5	112

## SURROUNDING SITES: SEARCH RESULTS

Surrounding sites were identified in the following databases.

Page Numbers and Map Identifications refer to the EDR Area/Corridor Report where detailed data on individual sites can be reviewed.

Sites listed in ***bold italics*** are in multiple databases.

Unmappable (orphan) sites are not considered in the foregoing analysis.

## STANDARD ENVIRONMENTAL RECORDS

### ***Lists of state- and tribal hazardous waste facilities***

SHWS: Site Assessment Section Project List

A review of the SHWS list, as provided by EDR, and dated 03/10/2022 has revealed that there is 1 SHWS site within approximately 1 mile of the requested target property.

<u>Site</u>	<u>Address</u>	<u>Direction / Distance</u>	<u>Map ID / Focus Map(s)</u>	<u>Page</u>
RAE'S CLEANERS EPA ID: SCR000005215	1644 HWY 17 N	SE 1/2 - 1 (0.959 mi.)	62 / 9	175

## EXECUTIVE SUMMARY

### ***Lists of state and tribal leaking storage tanks***

LUST: Leaking Underground Storage Tank List

A review of the LUST list, as provided by EDR, and dated 04/21/2022 has revealed that there is 1 LUST site within approximately 0.5 miles of the requested target property.

<u>Site</u>	<u>Address</u>	<u>Direction / Distance</u>	<u>Map ID / Focus Map(s)</u>	<u>Page</u>
<b>WANDO TERMINAL</b> No Action Required: 08/28/2001 No Action Required: 12/04/1998 Substance: PETRO Facility Id: 01738	<b>400 LONG POINT RD</b>	<b>WSW 1/4 - 1/2 (0.401 mi.)</b>	<b>61 / 4</b>	<b>170</b>

### **EDR HIGH RISK HISTORICAL RECORDS**

#### ***EDR Exclusive Records***

EDR Hist Cleaner: EDR Exclusive Historical Cleaners

A review of the EDR Hist Cleaner list, as provided by EDR, has revealed that there is 1 EDR Hist Cleaner site within approximately 0.125 miles of the requested target property.

<u>Site</u>	<u>Address</u>	<u>Direction / Distance</u>	<u>Map ID / Focus Map(s)</u>	<u>Page</u>
KB DRY CLEANERS	705 LONG POINT RD	E 0 - 1/8 (0.012 mi.)	C60 / 6	170

MAPPED SITES SUMMARY

Target Property:  
LONG POINT ROAD INTERCHANGE  
MOUNT PLEASANT, SC 29464

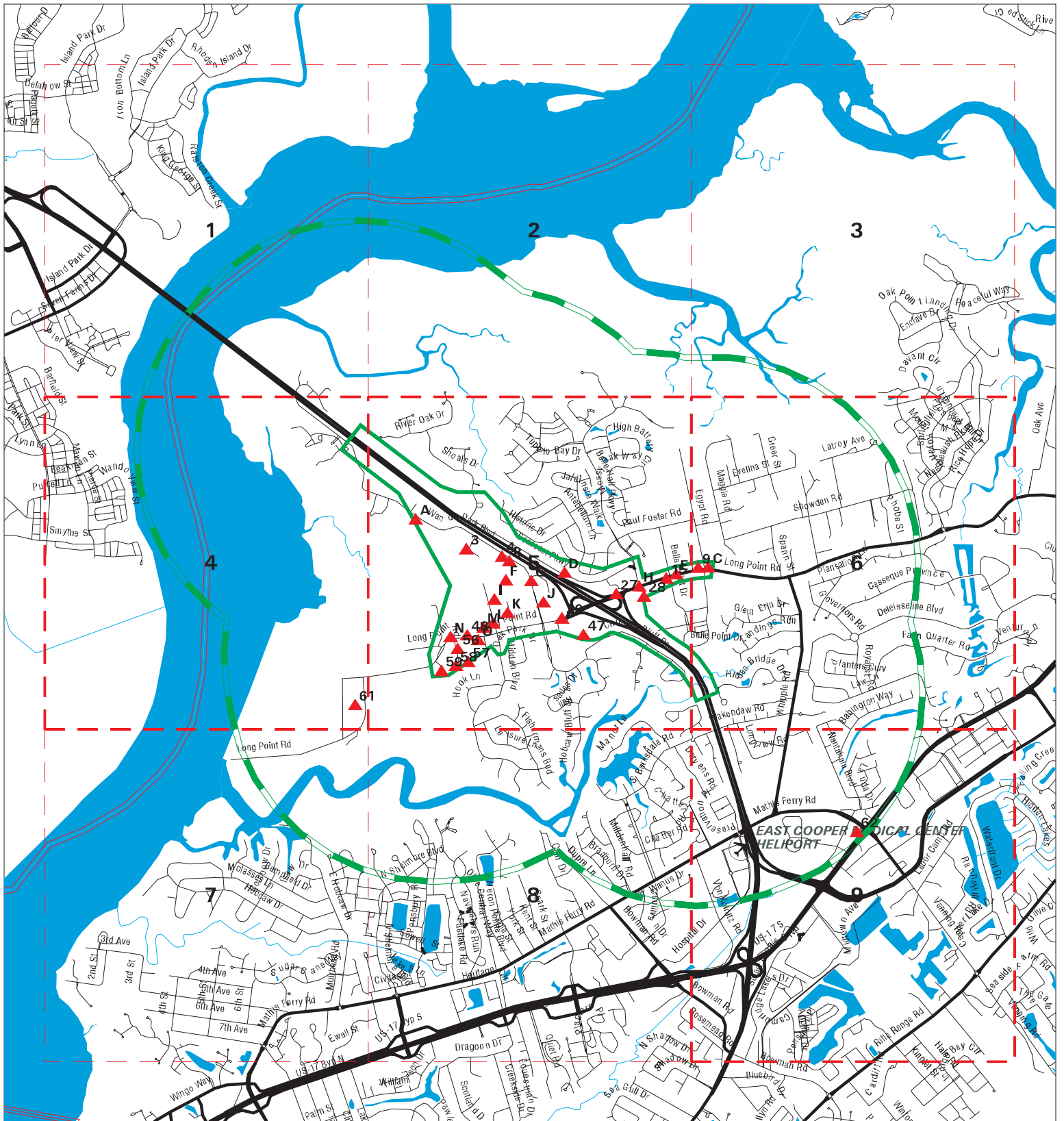
MAP ID / FOCUS MAP	SITE NAME	ADDRESS	DATABASE ACRONYMS	DIST (ft. & mi.) DIRECTION
A1 / 5	RAL PROPERTIES LLC	620 WANDO PARK BLVD	FINDS	TP
A2 / 5	S&ME INC MT PLEASANT	620 WANDO PARK BLVD	FINDS	TP
3 / 5	HUBNER MFG	355 WANDO PLACE DR	RCRA-SQG, FINDS, ECHO	TP
4 / 5	HILL CONSTRUCTION CO	482 WANDO PARK BLVD	FINDS	TP
B5 / 5	CREATIVE TOUCH INTER	486 WANDO PARK BLVD	RCRA NonGen / NLR	TP
B6 / 5	CREATIVE TOUCH INTER	486 WANDO PARK BLVD	FINDS, ECHO	TP
C7 / 6	EXXON TIGER STOP 4	701 LONGPOINT RD	FINDS	TP
C8 / 6	EXXON TIGER STOP 4	701 LONGPOINT RD	UST, Financial Assurance	TP
9 / 6	BLUEWATER 18	699 LONG POINT RD	LUST, UST, Financial Assurance	TP
D10 / 5	GENPHAR INC	600 SEACOAST PKWY	RCRA-SQG	TP
D11 / 5	GENPHAR INC	600 SEACOAST PKWY	FINDS, ECHO	TP
E12 / 5	VAN SMITH CONCRETE C	657 LONG POINT RD	ICIS, US AIRS	TP
E13 / 5	VAN SMITH CONCRETE:#	657 LONG POINT ROAD	FINDS, ECHO	TP
E14 / 5	SUBURBAN FUELS CYLIN	649 LONGPOINT RD	RCRA NonGen / NLR, FINDS, ECHO	TP
15 / 5	BELLE HALL DENTISTRY	636-F LONG POINT RD	FINDS	TP
F16 / 5	ERM CHARLESTON	498 WANDO PARK BLVD	FINDS	TP
F17 / 5	ADVENT ENVIRONMENTAL	498 WANDO PARK BLVD	FINDS	TP
G18 / 5	DI PARTNERS LLC	501 WANDO PARK BLVD	FINDS	TP
E19 / 5	CVS PHARMACY 5845	640 LONG POINT RD	RCRA-VSQQ, MANIFEST	TP
E20 / 5	CVS PHARMACY 5845	640 LONG POINT RD	FINDS, ECHO	TP
H21 / 5	FRENCH QUARTER GROUP	652 BELLE HALL PKWY	FINDS, ECHO	TP
H22 / 5	PLANTATION PARTNERSH	652 BELLE HALL PKWY	FINDS	TP
H23 / 5	LYERLYS CLEANERS	620 LONG POINT RD	EDR Hist Cleaner	TP
H24 / 5	HARRIS TEETER - BELL	620 LONG POINT RD	ASBESTOS	TP
G25 / 5	D R HORTON HOMES INC	503 WANDO PARK BLVD	FINDS	TP
G26 / 5	CREEKSIDE CENTER BUS	503 WANDO PK BLVD #1	FINDS	TP
27 / 5	BANFIELD THE PET HOS	579 LONG POINT RD	FINDS	TP
28 / 5	ORTHODONTIC CENTER O	636 F LONG POINT RD	FINDS	TP
I29 / 5	PORT SIDE TRUCK STOP	454 SHIPPING LANE	FINDS	TP
I30 / 5	WANDO FUEL & TRUCK S	454 SHIPPING LN	SPILLS	TP
I31 / 5	PORT SIDE TRUCK STOP	454 SHIPPING LN	EDR Hist Auto	TP
I32 / 5	WANDO FUEL & TRUCK S	454 SHIPPING LANE RO	AST	TP
I33 / 5	SHIPPING LANE LLC	454 SHIPPING LN	UST, Financial Assurance	TP
J34 / 5	PHILLIPS INDUSTRIAL	549 LONG POINT ROAD	FINDS, ECHO	TP
J35 / 5	BW MITCHUM TRUCKING	549 LONG POINT RD	UST, Financial Assurance	TP
J36 / 5	PHILLIPS INDUSTRIAL	549 LONG POINT ROAD	RCRA NonGen / NLR	TP
K37 / 5	JOHN WIELAND HOMES &	496 LA MESA DIRVE	FINDS	TP
K38 / 5	J WIELAND HOMES	496 LAMESA DR	FINDS	TP
39 / 5	RELEASE INCIDENT	565 LONG POINT RD	SPILLS	TP

MAPPED SITES SUMMARY

Target Property:  
LONG POINT ROAD INTERCHANGE  
MOUNT PLEASANT, SC 29464

MAP ID / FOCUS MAP	SITE NAME	ADDRESS	DATABASE ACRONYMS	DIST (ft. & mi.) DIRECTION
L40 / 5		420 SHIPPING LANE	ERNS	TP
L41 / 5		420 SHIPPING LANE	ERNS	TP
L42 / 5		420 SHIPPING LN	SPILLS	TP
L43 / 5		420 SHIPPING LANE	ERNS	TP
L44 / 5		420 SHIPPING LANE, W	HMIRS	TP
M45 / 5	WITHERS IND INC	483 LONGPOINT RD	RCRA NonGen / NLR	TP
M46 / 5	WITHERS INDUSTRIES:M	483 LONG POINT ROAD	FINDS, ECHO	TP
47 / 5	MT PLEASANT DIAGNOST	570 LONG POINT RD	FINDS	TP
48 / 5	CAROLINA WATERWORKS	463 LONGPOINT RD	FINDS	TP
N49 / 5	4 B, INC.	443 LONG POINT RD	FINDS, ECHO	TP
N50 / 5	ABBA CONTRACTING INC	443 LONG POINT RD ST	FINDS	TP
N51 / 5	443 LONG POINT RD	443 LONG POINT RD	HMIRS	TP
O52 / 5	OCEAN GOING CONTAINE	472 LONGPOINT RD	SPILLS	TP
O53 / 5		472 LONG POINT ROAD	HMIRS	TP
O54 / 5	RELEASE INCIDENT	472 LONG POINT RD	SPILLS	TP
O55 / 5	OCCIDENTAL CHEMICAL	472 LONG POINT RD	RCRA NonGen / NLR, FINDS, ECHO	TP
56 / 5	WANDO TRUCKING	510 WANDO LN	SPILLS	TP
57 / 5	WANDO TRUCKING-EXEMP	456 LONGPOINT RD	ICIS, FINDS, ECHO	TP
58 / 5	ENVIRONMENTAL PROJEC	527 WANDO LANE	RCRA NonGen / NLR, FINDS, ECHO	TP
59 / 5	LONG POINT RD	LONG POINT RD	HMIRS	TP
C60 / 6	KB DRY CLEANERS	705 LONG POINT RD	EDR Hist Cleaner	63 0.012 East
61 / 4	WANDO TERMINAL	400 LONG POINT RD	LUST, UST	2118 0.401 WSW
62 / 9	RAE'S CLEANERS	1644 HWY 17 N	SHWS	5066 0.959 SE

# Key Map - 6994508.5s



- ▲ Sites
- ▬ Target Property
- ▬ Search Buffer
- ▬ Focus Map - No Sites
- Focus Map - Sites
- National Priority List Sites
- Dept. Defense Sites
- Indian Reservations BIA



**SITE NAME:** Long Point Road Interchange  
**ADDRESS:** Long Point Road Interchange  
**CITY/STATE:** Mount Pleasant SC  
**ZIP:** 29464

**CLIENT:** CDM Smith  
**CONTACT:** Brendan Brown  
**INQUIRY #:** 6994508.5s  
**DATE:** 05/25/22

5:09 PM

## MAP FINDINGS SUMMARY

Database	Search Distance (Miles)	Target Property	< 1/8	1/8 - 1/4	1/4 - 1/2	1/2 - 1	> 1	Total Plotted
<b>STANDARD ENVIRONMENTAL RECORDS</b>								
<b><i>Lists of Federal NPL (Superfund) sites</i></b>								
NPL	1.000		0	0	0	0	NR	0
Proposed NPL	1.000		0	0	0	0	NR	0
NPL LIENS	1.000		0	0	0	0	NR	0
<b><i>Lists of Federal Delisted NPL sites</i></b>								
Delisted NPL	1.000		0	0	0	0	NR	0
<b><i>Lists of Federal sites subject to CERCLA removals and CERCLA orders</i></b>								
FEDERAL FACILITY	0.500		0	0	0	NR	NR	0
SEMS	0.500		0	0	0	NR	NR	0
<b><i>Lists of Federal CERCLA sites with NFRAP</i></b>								
SEMS-ARCHIVE	0.500		0	0	0	NR	NR	0
<b><i>Lists of Federal RCRA facilities undergoing Corrective Action</i></b>								
CORRACTS	1.000		0	0	0	0	NR	0
<b><i>Lists of Federal RCRA TSD facilities</i></b>								
RCRA-TSDF	0.500		0	0	0	NR	NR	0
<b><i>Lists of Federal RCRA generators</i></b>								
RCRA-LQG	0.250		0	0	NR	NR	NR	0
RCRA-SQG	0.250	2	0	0	NR	NR	NR	2
RCRA-VSQG	0.250	1	0	0	NR	NR	NR	1
<b><i>Federal institutional controls / engineering controls registries</i></b>								
LUCIS	0.500		0	0	0	NR	NR	0
US ENG CONTROLS	0.500		0	0	0	NR	NR	0
US INST CONTROLS	0.500		0	0	0	NR	NR	0
<b><i>Federal ERNS list</i></b>								
ERNS	TP	3	NR	NR	NR	NR	NR	3
<b><i>Lists of state- and tribal hazardous waste facilities</i></b>								
SHWS	1.000		0	0	0	1	NR	1
<b><i>Lists of state and tribal landfills and solid waste disposal facilities</i></b>								
SWF/LF	0.500		0	0	0	NR	NR	0
<b><i>Lists of state and tribal leaking storage tanks</i></b>								
LUST	0.500	1	0	0	1	NR	NR	2



## MAP FINDINGS SUMMARY

Database	Search Distance (Miles)	Target Property	< 1/8	1/8 - 1/4	1/4 - 1/2	1/2 - 1	> 1	Total Plotted
INDIAN LUST	0.500		0	0	0	NR	NR	0
<b><i>Lists of state and tribal registered storage tanks</i></b>								
FEMA UST	0.250		0	0	NR	NR	NR	0
UST	0.250	4	0	0	NR	NR	NR	4
AST	0.250	1	0	0	NR	NR	NR	1
INDIAN UST	0.250		0	0	NR	NR	NR	0
<b><i>State and tribal institutional control / engineering control registries</i></b>								
RCR	0.500		0	0	0	NR	NR	0
AUL	0.500		0	0	0	NR	NR	0
<b><i>Lists of state and tribal voluntary cleanup sites</i></b>								
VCP	0.500		0	0	0	NR	NR	0
INDIAN VCP	0.500		0	0	0	NR	NR	0
<b><i>Lists of state and tribal brownfield sites</i></b>								
BROWNFIELDS	0.500		0	0	0	NR	NR	0
<b><u>ADDITIONAL ENVIRONMENTAL RECORDS</u></b>								
<b><i>Local Brownfield lists</i></b>								
US BROWNFIELDS	0.500		0	0	0	NR	NR	0
<b><i>Local Lists of Landfill / Solid Waste Disposal Sites</i></b>								
SWRCY	0.500		0	0	0	NR	NR	0
INDIAN ODI	0.500		0	0	0	NR	NR	0
DEBRIS REGION 9	0.500		0	0	0	NR	NR	0
ODI	0.500		0	0	0	NR	NR	0
IHS OPEN DUMPS	0.500		0	0	0	NR	NR	0
<b><i>Local Lists of Hazardous waste / Contaminated Sites</i></b>								
US HIST CDL	TP		NR	NR	NR	NR	NR	0
ALLSITES	0.500		0	0	0	NR	NR	0
CDL	TP		NR	NR	NR	NR	NR	0
US CDL	TP		NR	NR	NR	NR	NR	0
<b><i>Local Land Records</i></b>								
LIENS 2	TP		NR	NR	NR	NR	NR	0
<b><i>Records of Emergency Release Reports</i></b>								
HMIRS	TP	4	NR	NR	NR	NR	NR	4
SPILLS	TP	6	NR	NR	NR	NR	NR	6
SPILLS 90	TP		NR	NR	NR	NR	NR	0
SPILLS 80	TP		NR	NR	NR	NR	NR	0
<b><i>Other Ascertainable Records</i></b>								
RCRA NonGen / NLR	0.250	6	0	0	NR	NR	NR	6

## MAP FINDINGS SUMMARY

Database	Search Distance (Miles)	Target Property	< 1/8	1/8 - 1/4	1/4 - 1/2	1/2 - 1	> 1	Total Plotted
FUDS	1.000		0	0	0	0	NR	0
DOD	1.000		0	0	0	0	NR	0
SCRD DRYCLEANERS	0.500		0	0	0	NR	NR	0
US FIN ASSUR	TP		NR	NR	NR	NR	NR	0
EPA WATCH LIST	TP		NR	NR	NR	NR	NR	0
2020 COR ACTION	0.250		0	0	NR	NR	NR	0
TSCA	TP		NR	NR	NR	NR	NR	0
TRIS	TP		NR	NR	NR	NR	NR	0
SSTS	TP		NR	NR	NR	NR	NR	0
ROD	1.000		0	0	0	0	NR	0
RMP	TP		NR	NR	NR	NR	NR	0
RAATS	TP		NR	NR	NR	NR	NR	0
PRP	TP		NR	NR	NR	NR	NR	0
PADS	TP		NR	NR	NR	NR	NR	0
ICIS	TP	2	NR	NR	NR	NR	NR	2
FTTS	TP		NR	NR	NR	NR	NR	0
MLTS	TP		NR	NR	NR	NR	NR	0
COAL ASH DOE	TP		NR	NR	NR	NR	NR	0
COAL ASH EPA	0.500		0	0	0	NR	NR	0
PCB TRANSFORMER	TP		NR	NR	NR	NR	NR	0
RADINFO	TP		NR	NR	NR	NR	NR	0
HIST FTTS	TP		NR	NR	NR	NR	NR	0
DOT OPS	TP		NR	NR	NR	NR	NR	0
CONSENT	1.000		0	0	0	0	NR	0
INDIAN RESERV	1.000		0	0	0	0	NR	0
FUSRAP	1.000		0	0	0	0	NR	0
UMTRA	0.500		0	0	0	NR	NR	0
LEAD SMELTERS	TP		NR	NR	NR	NR	NR	0
US AIRS	TP	1	NR	NR	NR	NR	NR	1
US MINES	0.250		0	0	NR	NR	NR	0
ABANDONED MINES	0.250		0	0	NR	NR	NR	0
FINDS	TP	32	NR	NR	NR	NR	NR	32
DOCKET HWC	TP		NR	NR	NR	NR	NR	0
ECHO	TP	13	NR	NR	NR	NR	NR	13
UXO	1.000		0	0	0	0	NR	0
FUELS PROGRAM	0.250		0	0	NR	NR	NR	0
AIRS	TP		NR	NR	NR	NR	NR	0
ASBESTOS	TP	1	NR	NR	NR	NR	NR	1
COAL ASH	0.500		0	0	0	NR	NR	0
DRYCLEANERS	0.250		0	0	NR	NR	NR	0
Financial Assurance	TP	4	NR	NR	NR	NR	NR	4
GWCI	0.500		0	0	0	NR	NR	0
NPDES	TP		NR	NR	NR	NR	NR	0
UIC	TP		NR	NR	NR	NR	NR	0
MINES MRDS	TP		NR	NR	NR	NR	NR	0
MANIFEST	0.250	1	0	0	NR	NR	NR	1

### EDR HIGH RISK HISTORICAL RECORDS

#### **EDR Exclusive Records**

EDR MGP	1.000		0	0	0	0	NR	0
---------	-------	--	---	---	---	---	----	---

## MAP FINDINGS SUMMARY

Database	Search Distance (Miles)	Target Property	< 1/8	1/8 - 1/4	1/4 - 1/2	1/2 - 1	> 1	Total Plotted
EDR Hist Auto	0.125	1	0	NR	NR	NR	NR	1
EDR Hist Cleaner	0.125	1	1	NR	NR	NR	NR	2
<b><u>EDR RECOVERED GOVERNMENT ARCHIVES</u></b>								
<b><i>Exclusive Recovered Govt. Archives</i></b>								
RGA HWS	TP		NR	NR	NR	NR	NR	0
RGA LF	TP		NR	NR	NR	NR	NR	0
RGA LUST	TP		NR	NR	NR	NR	NR	0
- Totals --		84	1	0	1	1	0	87

**NOTES:**

TP = Target Property

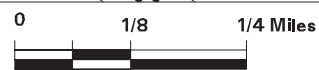
NR = Not Requested at this Search Distance

Sites may be listed in more than one database

# Focus Map - 1 - 6994508.5s



- ▲ Sites
- // Focus Map - Sites
- Indian Reservations BIA
- // Target Property
- Power Line
- Search Buffer
- National Priority List Sites
- // Focus Map - No Sites
- Dept. Defense Sites



SITE NAME: Long Point Road Interchange  
 ADDRESS: Long Point Road Interchange  
 CITY/STATE: Mount Pleasant SC  
 ZIP: 29464

CLIENT: CDM Smith  
 CONTACT: Brendan Brown  
 INQUIRY #: 6994508.5s  
 DATE: 05/25/22

MAPPED SITES SUMMARY - FOCUS MAP 1

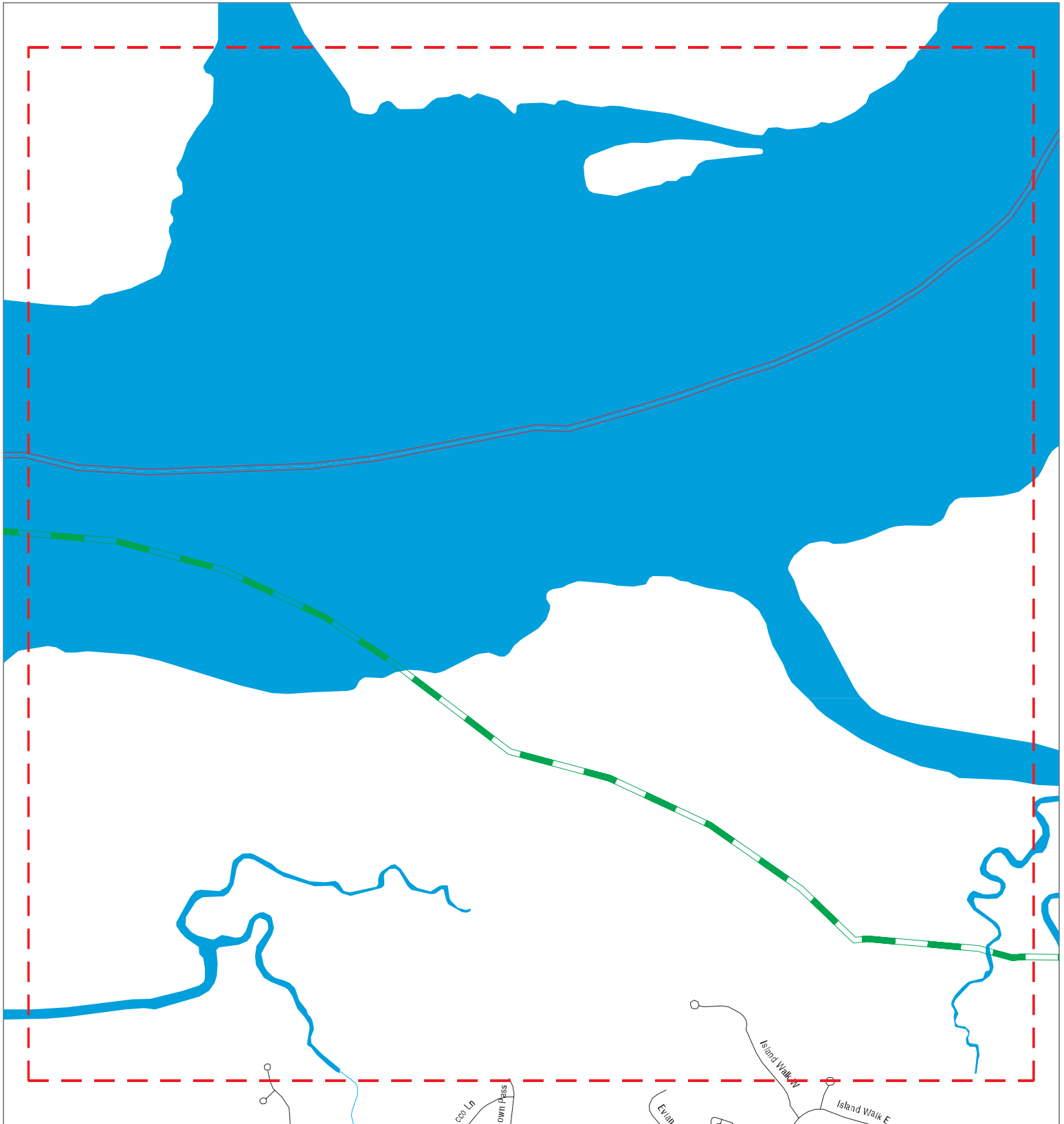
Target Property:  
LONG POINT ROAD INTERCHANGE  
MOUNT PLEASANT, SC 29464

MAP ID / FOCUS MAP	SITE NAME	ADDRESS	DATABASE ACRONYMS	DIST (ft. & mi.) DIRECTION
-----------------------	-----------	---------	-------------------	-------------------------------

---

NO MAPPED SITES FOUND

# Focus Map - 2 - 6994508.5s



- |                      |                              |                         |
|----------------------|------------------------------|-------------------------|
| Sites                | Focus Map - Sites            | Indian Reservations BIA |
| Target Property      | Power Line                   |                         |
| Search Buffer        | National Priority List Sites |                         |
| Focus Map - No Sites | Dept. Defense Sites          |                         |



**SITE NAME:** Long Point Road Interchange  
**ADDRESS:** Long Point Road Interchange  
**CITY/STATE:** Mount Pleasant SC  
**ZIP:** 29464

**CLIENT:** CDM Smith  
**CONTACT:** Brendan Brown  
**INQUIRY #:** 6994508.5s  
**DATE:** 05/25/22

MAPPED SITES SUMMARY - FOCUS MAP 2

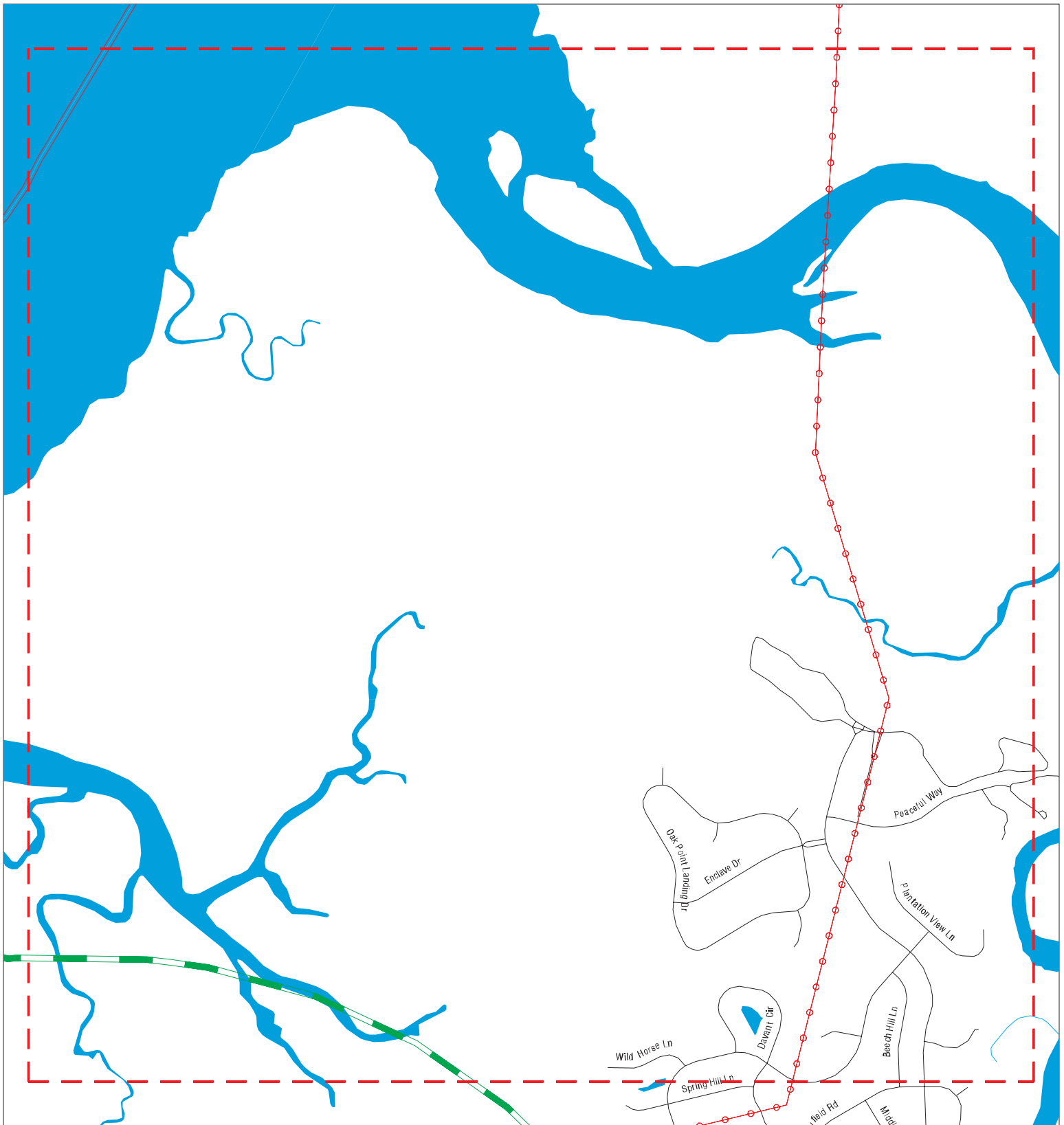
Target Property:  
LONG POINT ROAD INTERCHANGE  
MOUNT PLEASANT, SC 29464

MAP ID / FOCUS MAP	SITE NAME	ADDRESS	DATABASE ACRONYMS	DIST (ft. & mi.) DIRECTION
-----------------------	-----------	---------	-------------------	-------------------------------

---

NO MAPPED SITES FOUND

# Focus Map - 3 - 6994508.5s



- ▲ Sites
- ▬ Target Property
- ▬ Search Buffer
- ▬ Focus Map - No Sites
- ▬ Focus Map - Sites
- ⚡ Power Line
- National Priority List Sites
- Dept. Defense Sites
- Indian Reservations BIA



**SITE NAME:** Long Point Road Interchange  
**ADDRESS:** Long Point Road Interchange  
**CITY/STATE:** Mount Pleasant SC  
**ZIP:** 29464

**CLIENT:** CDM Smith  
**CONTACT:** Brendan Brown  
**INQUIRY #:** 6994508.5s  
**DATE:** 05/25/22



MAPPED SITES SUMMARY - FOCUS MAP 3

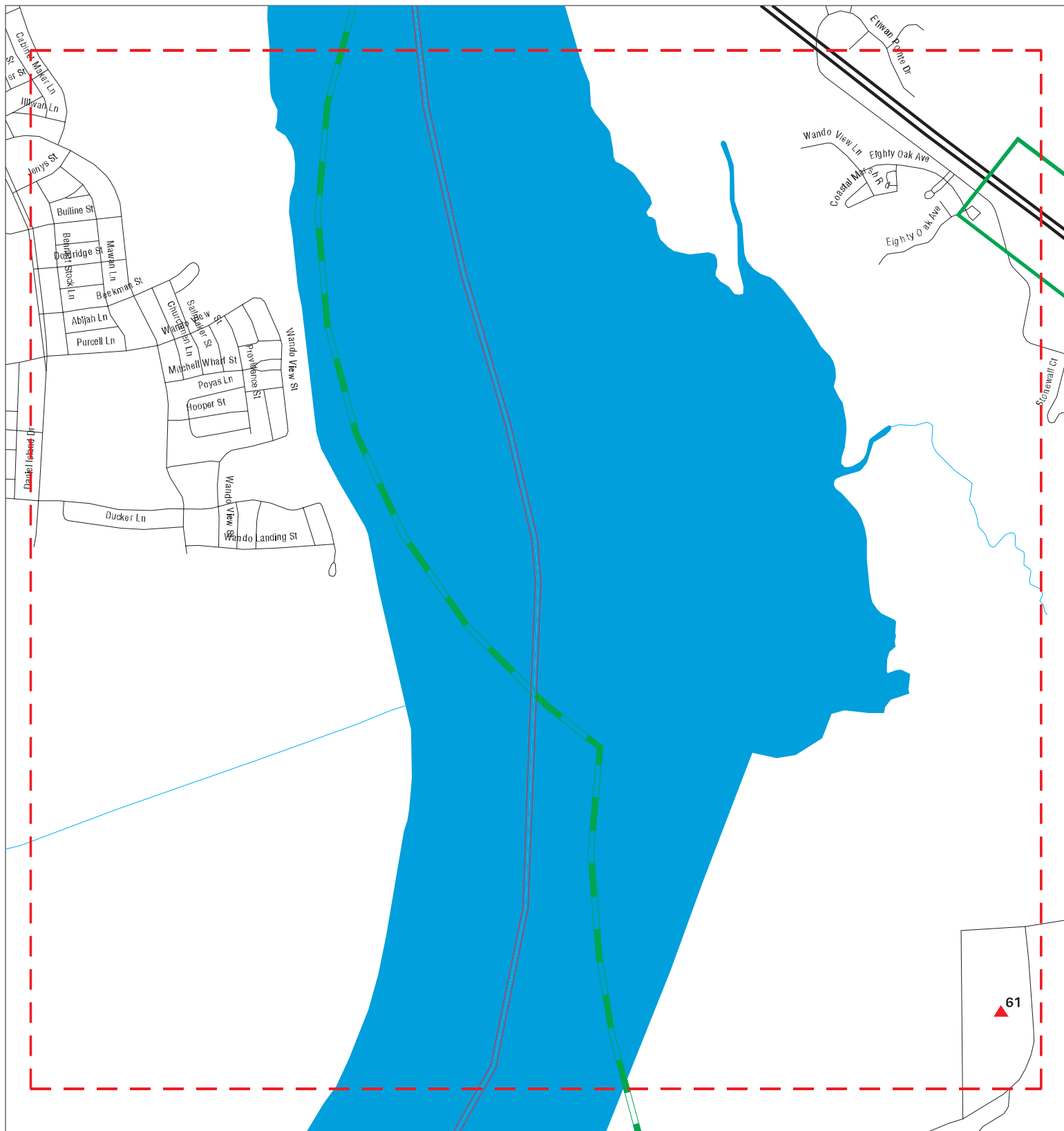
Target Property:  
LONG POINT ROAD INTERCHANGE  
MOUNT PLEASANT, SC 29464

MAP ID / FOCUS MAP	SITE NAME	ADDRESS	DATABASE ACRONYMS	DIST (ft. & mi.) DIRECTION
-----------------------	-----------	---------	-------------------	-------------------------------

---

NO MAPPED SITES FOUND

# Focus Map - 4 - 6994508.5s



- ▲ Sites
- ▬ Target Property
- ▬ Search Buffer
- ▬ Focus Map - No Sites
- ▬ Focus Map - Sites
- ⚡ Power Line
- National Priority List Sites
- Dept. Defense Sites
- Indian Reservations BIA



**SITE NAME:** Long Point Road Interchange  
**ADDRESS:** Long Point Road Interchange  
**CITY/STATE:** Mount Pleasant SC  
**ZIP:** 29464

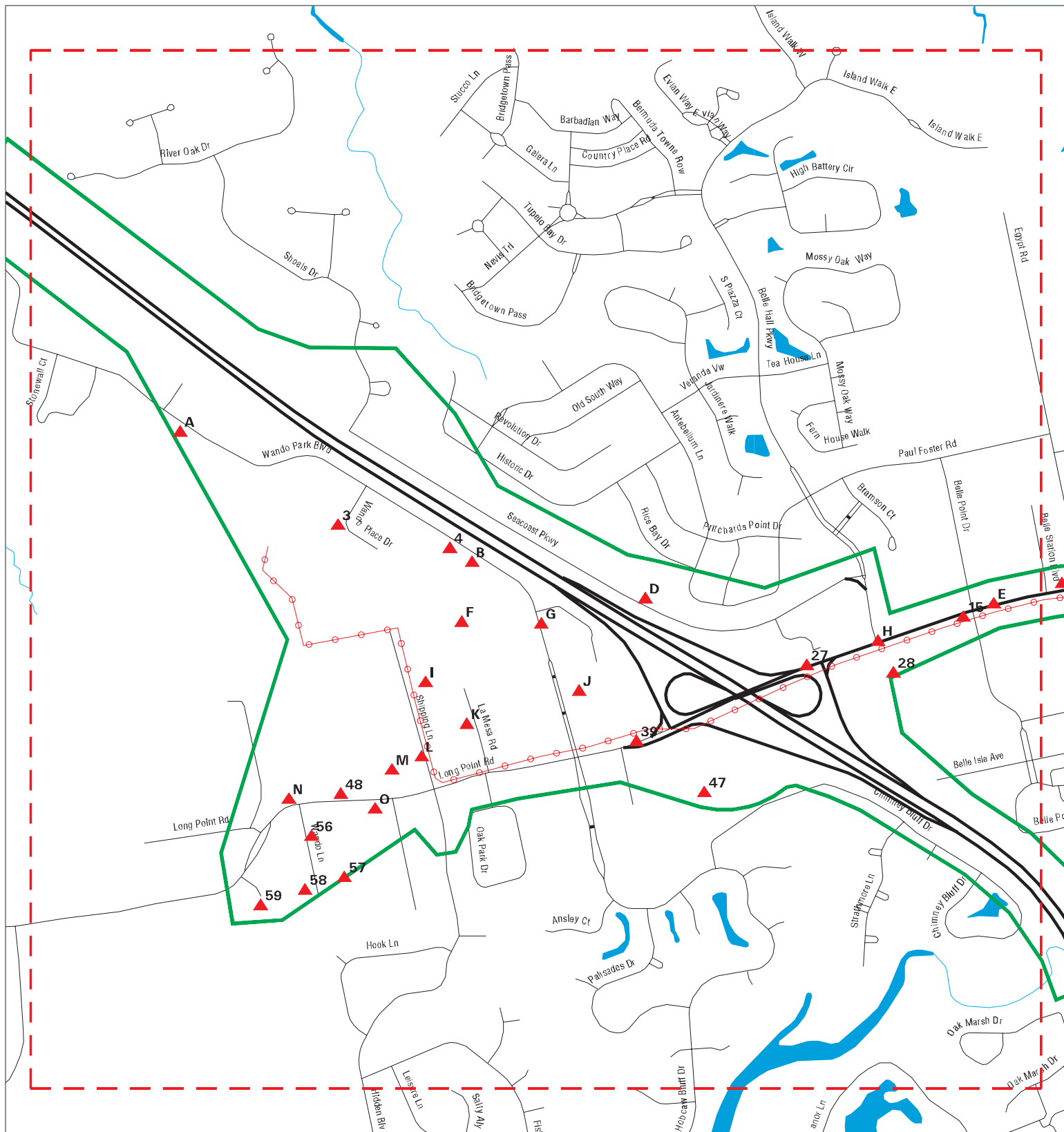
**CLIENT:** CDM Smith  
**CONTACT:** Brendan Brown  
**INQUIRY #:** 6994508.5s  
**DATE:** 05/25/22

MAPPED SITES SUMMARY - FOCUS MAP 4

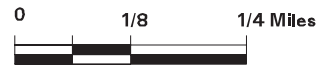
Target Property:  
LONG POINT ROAD INTERCHANGE  
MOUNT PLEASANT, SC 29464

MAP ID / FOCUS MAP	SITE NAME	ADDRESS	DATABASE ACRONYMS	DIST (ft. & mi.) DIRECTION
61 / 4	WANDO TERMINAL	400 LONG POINT RD	LUST, UST	2118 0.401 WSW

# Focus Map - 5 - 6994508.5s



- ▲ Sites
- ▬ Target Property
- ▬ Search Buffer
- ▬ Focus Map - No Sites
- ▬ Focus Map - Sites
- ▬ Power Line
- National Priority List Sites
- Dept. Defense Sites
- Indian Reservations BIA



<p>SITE NAME: Long Point Road Interchange          ADDRESS: Long Point Road Interchange          CITY/STATE: Mount Pleasant SC          ZIP: 29464</p>	<p>CLIENT: CDM Smith          CONTACT: Brendan Brown          INQUIRY #: 6994508.5s          DATE: 05/25/22</p>
--	---

MAPPED SITES SUMMARY - FOCUS MAP 5

Target Property:  
 LONG POINT ROAD INTERCHANGE  
 MOUNT PLEASANT, SC 29464

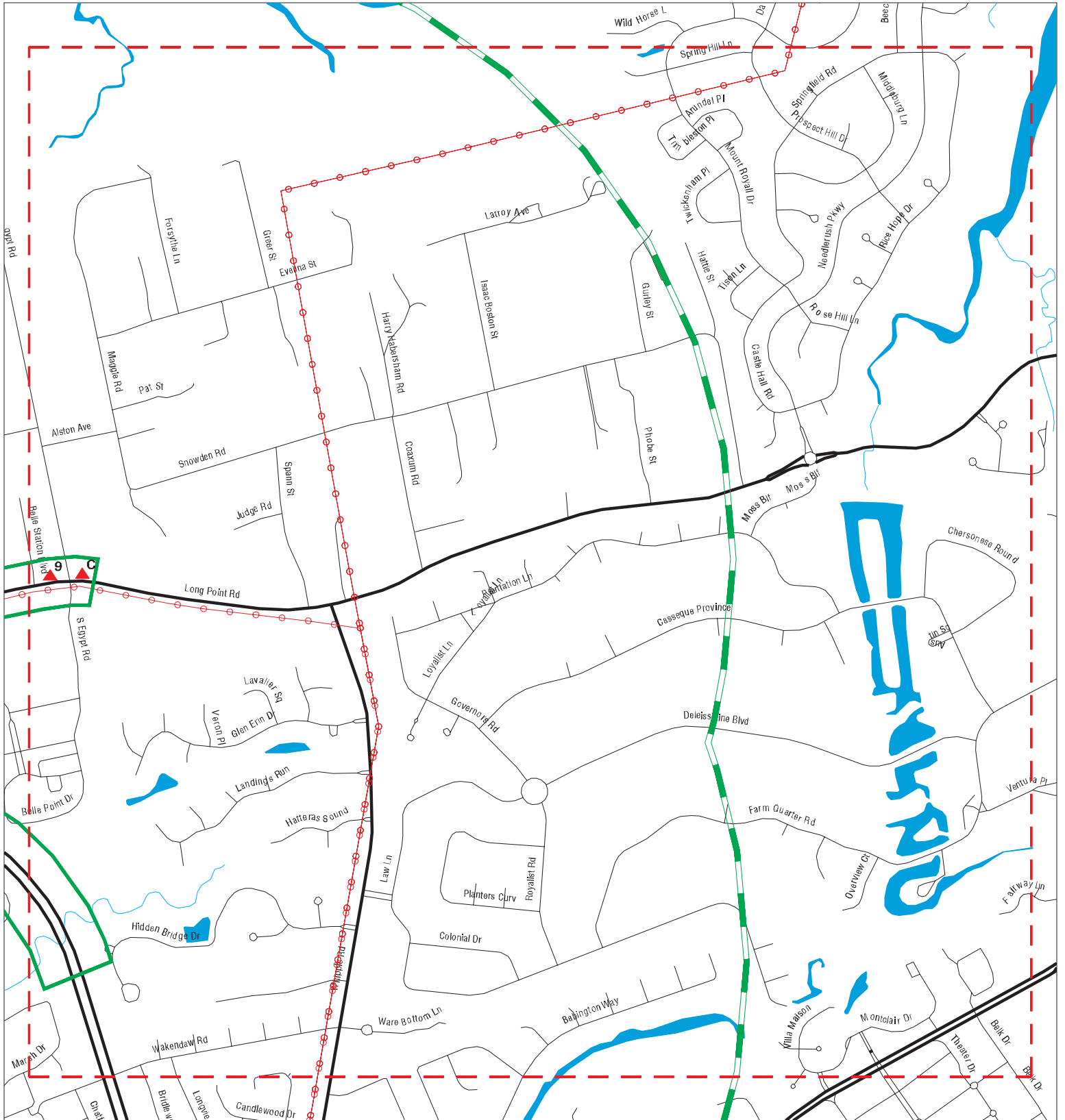
MAP ID / FOCUS MAP	SITE NAME	ADDRESS	DATABASE ACRONYMS	DIST (ft. & mi.) DIRECTION
A1 / 5	RAL PROPERTIES LLC	620 WANDO PARK BLVD	FINDS	TP
A2 / 5	S&ME INC MT PLEASANT	620 WANDO PARK BLVD	FINDS	TP
3 / 5	HUBNER MFG	355 WANDO PLACE DR	RCRA-SQG, FINDS, ECHO	TP
4 / 5	HILL CONSTRUCTION CO	482 WANDO PARK BLVD	FINDS	TP
B5 / 5	CREATIVE TOUCH INTER	486 WANDO PARK BLVD	RCRA NonGen / NLR	TP
B6 / 5	CREATIVE TOUCH INTER	486 WANDO PARK BLVD	FINDS, ECHO	TP
D10 / 5	GENPHAR INC	600 SEACOAST PKWY	RCRA-SQG	TP
D11 / 5	GENPHAR INC	600 SEACOAST PKWY	FINDS, ECHO	TP
E12 / 5	VAN SMITH CONCRETE C	657 LONG POINT RD	ICIS, US AIRS	TP
E13 / 5	VAN SMITH CONCRETE:#	657 LONG POINT ROAD	FINDS, ECHO	TP
E14 / 5	SUBURBAN FUELS CYLIN	649 LONGPOINT RD	RCRA NonGen / NLR, FINDS, ECHO	TP
15 / 5	BELLE HALL DENTISTRY	636-F LONG POINT RD	FINDS	TP
F16 / 5	ERM CHARLESTON	498 WANDO PARK BLVD	FINDS	TP
F17 / 5	ADVENT ENVIRONMENTAL	498 WANDO PARK BLVD	FINDS	TP
G18 / 5	DI PARTNERS LLC	501 WANDO PARK BLVD	FINDS	TP
E19 / 5	CVS PHARMACY 5845	640 LONG POINT RD	RCRA-VSQQ, MANIFEST	TP
E20 / 5	CVS PHARMACY 5845	640 LONG POINT RD	FINDS, ECHO	TP
H21 / 5	FRENCH QUARTER GROUP	652 BELLE HALL PKWY	FINDS, ECHO	TP
H22 / 5	PLANTATION PARTNERSH	652 BELLE HALL PKWY	FINDS	TP
H23 / 5	LYERLYS CLEANERS	620 LONG POINT RD	EDR Hist Cleaner	TP
H24 / 5	HARRIS TEETER - BELL	620 LONG POINT RD	ASBESTOS	TP
G25 / 5	D R HORTON HOMES INC	503 WANDO PARK BLVD	FINDS	TP
G26 / 5	CREEKSIDE CENTER BUS	503 WANDO PK BLVD #1	FINDS	TP
27 / 5	BANFIELD THE PET HOS	579 LONG POINT RD	FINDS	TP
28 / 5	ORTHODONTIC CENTER O	636 F LONG POINT RD	FINDS	TP
I29 / 5	PORT SIDE TRUCK STOP	454 SHIPPING LANE	FINDS	TP
I30 / 5	WANDO FUEL & TRUCK S	454 SHIPPING LN	SPIILLS	TP
I31 / 5	PORT SIDE TRUCK STOP	454 SHIPPING LN	EDR Hist Auto	TP
I32 / 5	WANDO FUEL & TRUCK S	454 SHIPPING LANE RO	AST	TP
I33 / 5	SHIPPING LANE LLC	454 SHIPPING LN	UST, Financial Assurance	TP
J34 / 5	PHILLIPS INDUSTRIAL	549 LONG POINT ROAD	FINDS, ECHO	TP
J35 / 5	BW MITCHUM TRUCKING	549 LONG POINT RD	UST, Financial Assurance	TP
J36 / 5	PHILLIPS INDUSTRIAL	549 LONG POINT ROAD	RCRA NonGen / NLR	TP
K37 / 5	JOHN WIELAND HOMES &	496 LA MESA DIRVE	FINDS	TP
K38 / 5	J WIELAND HOMES	496 LAMESA DR	FINDS	TP
39 / 5	RELEASE INCIDENT	565 LONG POINT RD	SPIILLS	TP
L40 / 5		420 SHIPPING LANE	ERNS	TP
L41 / 5		420 SHIPPING LANE	ERNS	TP
L42 / 5		420 SHIPPING LN	SPIILLS	TP

MAPPED SITES SUMMARY - FOCUS MAP 5

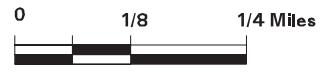
Target Property:  
LONG POINT ROAD INTERCHANGE  
MOUNT PLEASANT, SC 29464

MAP ID / FOCUS MAP	SITE NAME	ADDRESS	DATABASE ACRONYMS	DIST (ft. & mi.) DIRECTION
L43 / 5		420 SHIPPING LANE	ERNS	TP
L44 / 5		420 SHIPPING LANE, W	HMIRS	TP
M45 / 5	WITHERS IND INC	483 LONGPOINT RD	RCRA NonGen / NLR	TP
M46 / 5	WITHERS INDUSTRIES:M	483 LONG POINT ROAD	FINDS, ECHO	TP
47 / 5	MT PLEASANT DIAGNOST	570 LONG POINT RD	FINDS	TP
48 / 5	CAROLINA WATERWORKS	463 LONGPOINT RD	FINDS	TP
N49 / 5	4 B, INC.	443 LONG POINT RD	FINDS, ECHO	TP
N50 / 5	ABBA CONTRACTING INC	443 LONG POINT RD ST	FINDS	TP
N51 / 5	443 LONG POINT RD	443 LONG POINT RD	HMIRS	TP
O52 / 5	OCEAN GOING CONTAINE	472 LONGPOINT RD	SPILLS	TP
O53 / 5		472 LONG POINT ROAD	HMIRS	TP
O54 / 5	RELEASE INCIDENT	472 LONG POINT RD	SPILLS	TP
O55 / 5	OCCIDENTAL CHEMICAL	472 LONG POINT RD	RCRA NonGen / NLR, FINDS, ECHO	TP
56 / 5	WANDO TRUCKING	510 WANDO LN	SPILLS	TP
57 / 5	WANDO TRUCKING-EXEMP	456 LONGPOINT RD	ICIS, FINDS, ECHO	TP
58 / 5	ENVIRONMENTAL PROJEC	527 WANDO LANE	RCRA NonGen / NLR, FINDS, ECHO	TP
59 / 5	LONG POINT RD	LONG POINT RD	HMIRS	TP

# Focus Map - 6 - 6994508.5s



Sites	Focus Map - Sites	Indian Reservations BIA
Target Property	Power Line	National Priority List Sites
Search Buffer	National Priority List Sites	Dept. Defense Sites
Focus Map - No Sites	Dept. Defense Sites	



SITE NAME: Long Point Road Interchange ADDRESS: Long Point Road Interchange CITY/STATE: Mount Pleasant SC ZIP: 29464	CLIENT: CDM Smith CONTACT: Brendan Brown INQUIRY #: 6994508.5s DATE: 05/25/22
---	--

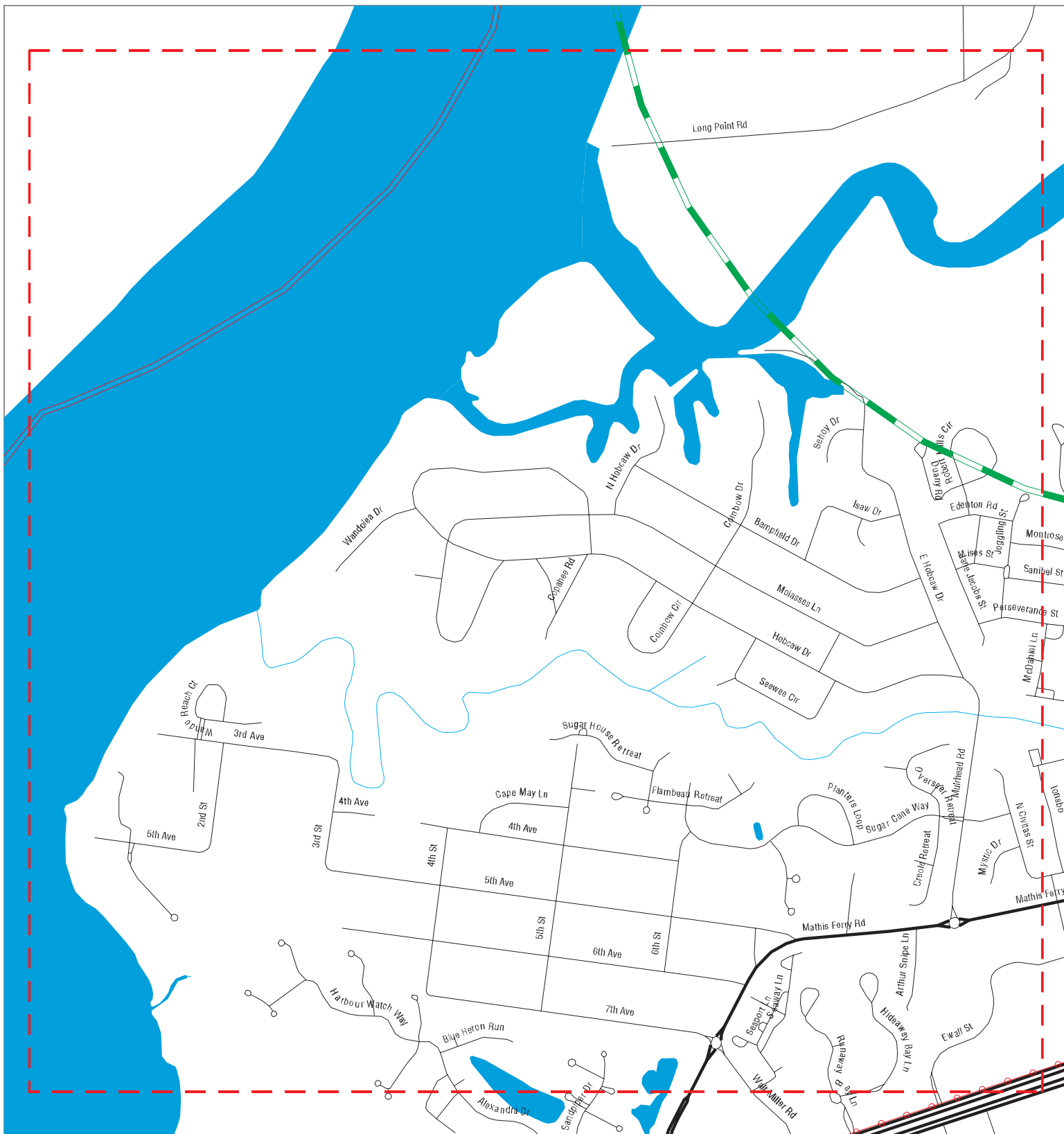
MAPPED SITES SUMMARY - FOCUS MAP 6

Target Property:  
 LONG POINT ROAD INTERCHANGE  
 MOUNT PLEASANT, SC 29464

MAP ID / FOCUS MAP	SITE NAME	ADDRESS	DATABASE ACRONYMS	DIST (ft. & mi.) DIRECTION
C7 / 6	EXXON TIGER STOP 4	701 LONGPOINT RD	FINDS	TP
C8 / 6	EXXON TIGER STOP 4	701 LONGPOINT RD	UST, Financial Assurance	TP
9 / 6	BLUEWATER 18	699 LONG POINT RD	LUST, UST, Financial Assurance	TP
C60 / 6	KB DRY CLEANERS	705 LONG POINT RD	EDR Hist Cleaner	63 0.012 East



# Focus Map - 7 - 6994508.5s



- ▲ Sites
- ▬ Target Property
- ▬ Search Buffer
- ▬ Focus Map - No Sites
- ▬ Focus Map - Sites
- ▬ Power Line
- ▬ National Priority List Sites
- ▬ Dept. Defense Sites
- ▬ Indian Reservations BIA



SITE NAME: Long Point Road Interchange  
 ADDRESS: Long Point Road Interchange  
 CITY/STATE: Mount Pleasant SC  
 ZIP: 29464

CLIENT: CDM Smith  
 CONTACT: Brendan Brown  
 INQUIRY #: 6994508.5s  
 DATE: 05/25/22

MAPPED SITES SUMMARY - FOCUS MAP 7

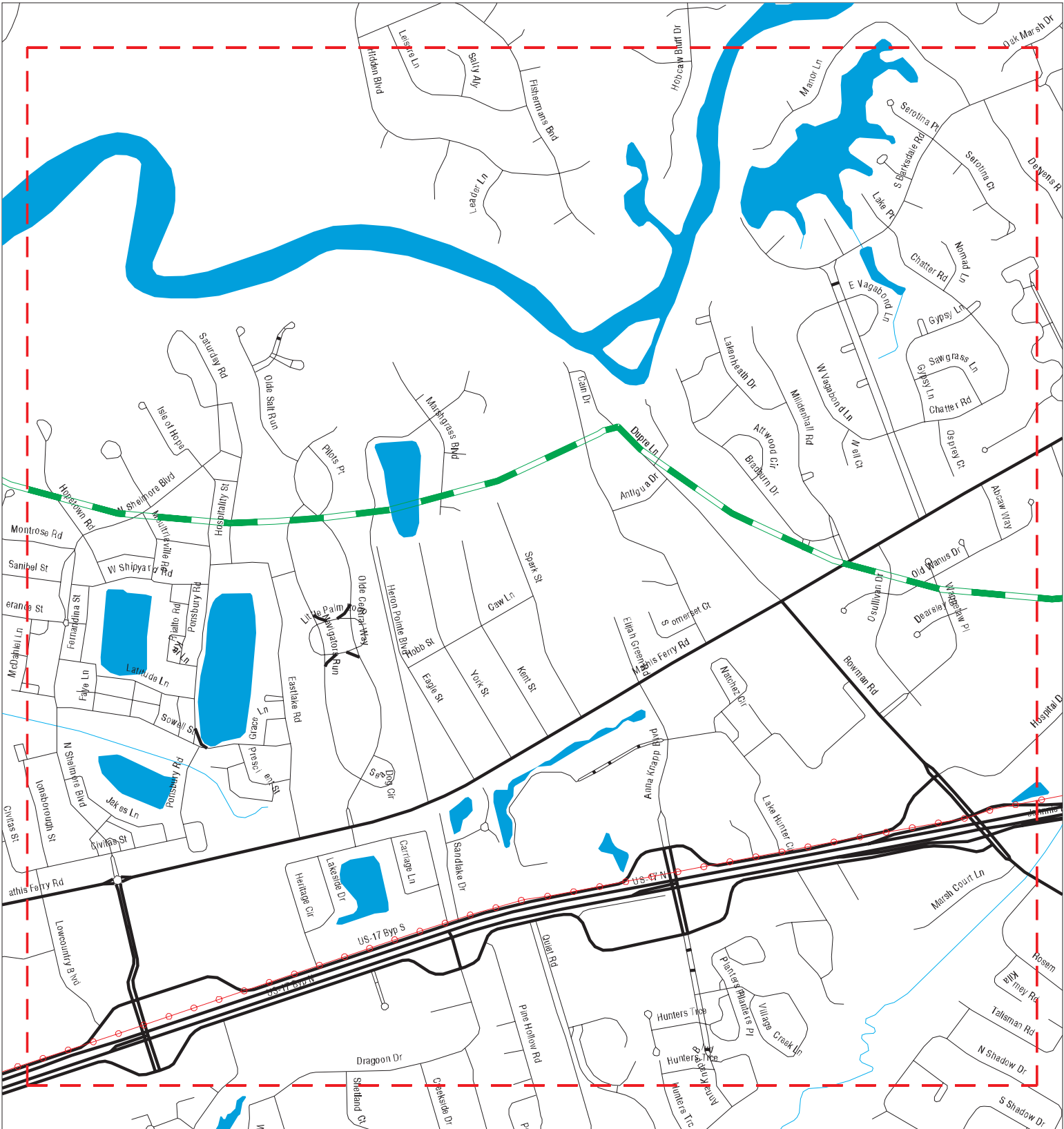
Target Property:  
LONG POINT ROAD INTERCHANGE  
MOUNT PLEASANT, SC 29464

MAP ID / FOCUS MAP	SITE NAME	ADDRESS	DATABASE ACRONYMS	DIST (ft. & mi.) DIRECTION
-----------------------	-----------	---------	-------------------	-------------------------------

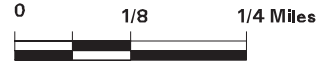
---

NO MAPPED SITES FOUND

# Focus Map - 8 - 6994508.5s



- ▲ Sites
- - - Target Property
- - - Search Buffer
- - - Focus Map - No Sites
- - - Focus Map - Sites
- ⚡ Power Line
- National Priority List Sites
- Dept. Defense Sites
- Indian Reservations BIA



**SITE NAME:** Long Point Road Interchange  
**ADDRESS:** Long Point Road Interchange  
**CITY/STATE:** Mount Pleasant SC  
**ZIP:** 29464

**CLIENT:** CDM Smith  
**CONTACT:** Brendan Brown  
**INQUIRY #:** 6994508.5s  
**DATE:** 05/25/22

MAPPED SITES SUMMARY - FOCUS MAP 8

Target Property:  
LONG POINT ROAD INTERCHANGE  
MOUNT PLEASANT, SC 29464

MAP ID / FOCUS MAP	SITE NAME	ADDRESS	DATABASE ACRONYMS	DIST (ft. & mi.) DIRECTION
-----------------------	-----------	---------	-------------------	-------------------------------

---

NO MAPPED SITES FOUND

# Focus Map - 9 - 6994508.5s



Sites	Focus Map - Sites	Indian Reservations BIA
Target Property	Power Line	National Priority List Sites
Search Buffer	National Priority List Sites	Dept. Defense Sites
Focus Map - No Sites	Dept. Defense Sites	



<p><b>SITE NAME:</b> Long Point Road Interchange  <b>ADDRESS:</b> Long Point Road Interchange  <b>CITY/STATE:</b> Mount Pleasant SC  <b>ZIP:</b> 29464</p>	<p><b>CLIENT:</b> CDM Smith  <b>CONTACT:</b> Brendan Brown  <b>INQUIRY #:</b> 6994508.5s  <b>DATE:</b> 05/25/22</p>
--	---

MAPPED SITES SUMMARY - FOCUS MAP 9

Target Property:  
LONG POINT ROAD INTERCHANGE  
MOUNT PLEASANT, SC 29464

MAP ID / FOCUS MAP	SITE NAME	ADDRESS	DATABASE ACRONYMS	DIST (ft. & mi.) DIRECTION
62 / 9	RAE'S CLEANERS	1644 HWY 17 N	SHWS	5066 0.959 SE

Map ID  
Direction  
Distance  
Elevation

MAP FINDINGS

Site

Database(s)

EDR ID Number  
EPA ID Number

**A1**  
**Target**  
**Property**     **RAL PROPERTIES LLC**  
**620 WANDO PARK BLVD**  
**MOUNT PLEASANT, SC 29464**

**FINDS**     **1007242135**  
**N/A**

**Site 1 of 2 in cluster A**

**Actual:**     **FINDS:**  
**3 ft.**     Registry ID:     110017138480

**Focus Map:**  
**5**     Click Here:

Environmental Interest/Information System:

SC-EFIS (South Carolina - Environmental Facility Information System) integrates information on environmental facilities, permits, violations, enforcement actions, and compliance activities needed to support regulatory requirements and target environmental quality improvements for the water, air, solid waste, and hazardous waste program areas. The EFIS was developed by the state of South Carolina and Maine joined their system in 2004.

Click this hyperlink while viewing on your computer to access additional FINDS: detail in the EDR Site Report.

**A2**  
**Target**  
**Property**     **S&ME INC MT PLEASANT**  
**620 WANDO PARK BLVD**  
**MOUNT PLEASANT, SC 29464**

**FINDS**     **1007243505**  
**N/A**

**Site 2 of 2 in cluster A**

**Actual:**     **FINDS:**  
**3 ft.**     Registry ID:     110017152793

**Focus Map:**  
**5**     Click Here:

Environmental Interest/Information System:

SC-EFIS (South Carolina - Environmental Facility Information System) integrates information on environmental facilities, permits, violations, enforcement actions, and compliance activities needed to support regulatory requirements and target environmental quality improvements for the water, air, solid waste, and hazardous waste program areas. The EFIS was developed by the state of South Carolina and Maine joined their system in 2004.

ICIS (Integrated Compliance Information System) is the Integrated Compliance Information System and provides a database that, when complete, will contain integrated Enforcement and Compliance information across most of EPA's programs. The vision for ICIS is to replace EPA's independent databases that contain Enforcement data with a single repository for that information. Currently, ICIS contains all Federal Administrative and Judicial enforcement actions. This information is maintained in ICIS by EPA in the Regional offices and it Headquarters. A future release of ICIS will replace the Permit Compliance System (PCS) which supports the NPDES and will integrate that information with Federal actions already in the system. ICIS also has the capability to track other activities occurring in the Region that support Compliance and Enforcement programs. These include; Incident Tracking, Compliance Assistance, and Compliance Monitoring.

Click this hyperlink while viewing on your computer to access additional FINDS: detail in the EDR Site Report.

Map ID  
Direction  
Distance  
Elevation

MAP FINDINGS

Site

Database(s)

EDR ID Number  
EPA ID Number

**3**  
**Target**  
**Property**

**HUBNER MFG**  
**355 WANDO PLACE DR**  
**MT PLEASANT, SC 29464**

**RCRA-SQG**  
**FINDS**  
**ECHO**

**1001125631**  
**SCR000004226**

**Actual:**  
**15 ft.**  
**Focus Map:**  
**5**

RCRA-SQG:  
Date Form Received by Agency: 20200427  
Handler Name: HUBNER MANUFACTURING CO  
Handler Address: 355 WANDO PLACE DR  
Handler City,State,Zip: MT PLEASANT, SC 29464  
EPA ID: SCR000004226  
Contact Name: ANDY DUNCAN  
Contact Address: WANDO PARK BLVD  
Contact City,State,Zip: MT PLEASANT, SC 29464  
Contact Telephone: 843-810-1162  
Contact Fax: Not reported  
Contact Email: Not reported  
Contact Title: QA MGR  
EPA Region: 04  
Land Type: Private  
Federal Waste Generator Description: Small Quantity Generator  
Non-Notifier: Not reported  
Biennial Report Cycle: Not reported  
Accessibility: Not reported  
Active Site Indicator: Handler Activities  
State District Owner: SC  
State District: TR  
Mailing Address: WANDO PARK BLVD  
Mailing City,State,Zip: MT PLEASANT, SC 29464  
Owner Name: REINHARD HUBNER  
Owner Type: Private  
Operator Name: RON PAQUETTE  
Operator Type: Private  
Short-Term Generator Activity: No  
Importer Activity: No  
Mixed Waste Generator: No  
Transporter Activity: No  
Transfer Facility Activity: No  
Recycler Activity with Storage: No  
Small Quantity On-Site Burner Exemption: No  
Smelting Melting and Refining Furnace Exemption: No  
Underground Injection Control: No  
Off-Site Waste Receipt: No  
Universal Waste Indicator: No  
Universal Waste Destination Facility: No  
Federal Universal Waste: No  
Active Site Fed-Reg Treatment Storage and Disposal Facility: Not reported  
Active Site Converter Treatment storage and Disposal Facility: Not reported  
Active Site State-Reg Treatment Storage and Disposal Facility: Not reported  
Active Site State-Reg Handler: ---  
Federal Facility Indicator: Not reported  
Hazardous Secondary Material Indicator: N  
Sub-Part K Indicator: Not reported  
Commercial TSD Indicator: No  
Treatment Storage and Disposal Type: Not reported  
2018 GPRA Permit Baseline: Not on the Baseline  
2018 GPRA Renewals Baseline: Not on the Baseline  
Permit Renewals Workload Universe: Not reported  
Permit Workload Universe: Not reported  
Permit Progress Universe: Not reported



Map ID  
Direction  
Distance  
Elevation

MAP FINDINGS

Site

Database(s)

EDR ID Number  
EPA ID Number

**HUBNER MFG (Continued)**

**1001125631**

Post-Closure Workload Universe:	Not reported
Closure Workload Universe:	Not reported
202 GPRA Corrective Action Baseline:	No
Corrective Action Workload Universe:	No
Subject to Corrective Action Universe:	No
Non-TSDFs Where RCRA CA has Been Imposed Universe:	No
TSDFs Potentially Subject to CA Under 3004 (u)/(v) Universe:	No
TSDFs Only Subject to CA under Discretionary Auth Universe:	No
Corrective Action Priority Ranking:	No NCAPS ranking
Environmental Control Indicator:	No
Institutional Control Indicator:	No
Human Exposure Controls Indicator:	N/A
Groundwater Controls Indicator:	N/A
Operating TSDF Universe:	Not reported
Full Enforcement Universe:	Not reported
Significant Non-Complier Universe:	No
Unaddressed Significant Non-Complier Universe:	No
Addressed Significant Non-Complier Universe:	No
Significant Non-Complier With a Compliance Schedule Universe:	No
Financial Assurance Required:	Not reported
Handler Date of Last Change:	20200522
Recognized Trader-Importer:	No
Recognized Trader-Exporter:	No
Importer of Spent Lead Acid Batteries:	No
Exporter of Spent Lead Acid Batteries:	No
Recycler Activity Without Storage:	No
Manifest Broker:	No
Sub-Part P Indicator:	No

**Hazardous Waste Summary:**

Waste Code: D001  
Waste Description: IGNITABLE WASTE

Waste Code: D018  
Waste Description: BENZENE

Waste Code: F005  
Waste Description: THE FOLLOWING SPENT NONHALOGENATED SOLVENTS: TOLUENE, METHYL ETHYL KETONE, CARBON DISULFIDE, ISOBUTANOL, PYRIDINE, BENZENE, 2-ETHOXYETHANOL, AND 2-NITROPROPANE; ALL SPENT SOLVENT MIXTURES/BLENDS CONTAINING, BEFORE USE, A TOTAL OF TEN PERCENT OR MORE (BY VOLUME) OF ONE OR MORE OF THE ABOVE NONHALOGENATED SOLVENTS OR THOSE SOLVENTS LISTED IN F001, F002, OR F004; AND STILL BOTTOMS FROM THE RECOVERY OF THESE SPENT SOLVENTS AND SPENT SOLVENT MIXTURES.

**Handler - Owner Operator:**

Owner/Operator Indicator:	Owner
Owner/Operator Name:	RON HUBNER
Legal Status:	Private
Date Became Current:	Not reported
Date Ended Current:	Not reported
Owner/Operator Address:	355 WANDO PLACE DR
Owner/Operator City,State,Zip:	MT PLEASANT, SC 29494
Owner/Operator Telephone:	843-849-9400
Owner/Operator Telephone Ext:	Not reported

Map ID  
Direction  
Distance  
Elevation

MAP FINDINGS

Site

Database(s)

EDR ID Number  
EPA ID Number

**HUBNER MFG (Continued)**

**1001125631**

Owner/Operator Fax:	Not reported
Owner/Operator Email:	Not reported
Owner/Operator Indicator:	Operator
Owner/Operator Name:	RON HUBNER
Legal Status:	Private
Date Became Current:	Not reported
Date Ended Current:	Not reported
Owner/Operator Address:	355 WANDO PLACE DR
Owner/Operator City,State,Zip:	MT PLEASANT, SC 29494
Owner/Operator Telephone:	843-849-9400
Owner/Operator Telephone Ext:	Not reported
Owner/Operator Fax:	Not reported
Owner/Operator Email:	Not reported
Owner/Operator Indicator:	Operator
Owner/Operator Name:	RON PAQUETTE
Legal Status:	Private
Date Became Current:	20010101
Date Ended Current:	Not reported
Owner/Operator Address:	450 WANDO PARK BLVD
Owner/Operator City,State,Zip:	MT PLEASANT, SC 29494
Owner/Operator Telephone:	843-849-9400
Owner/Operator Telephone Ext:	Not reported
Owner/Operator Fax:	Not reported
Owner/Operator Email:	Not reported
Owner/Operator Indicator:	Operator
Owner/Operator Name:	RON PAQUETTE
Legal Status:	Private
Date Became Current:	20010101
Date Ended Current:	Not reported
Owner/Operator Address:	450 WANDO PARK BLVD
Owner/Operator City,State,Zip:	MT PLEASANT, SC 29494
Owner/Operator Telephone:	843-849-9400
Owner/Operator Telephone Ext:	Not reported
Owner/Operator Fax:	Not reported
Owner/Operator Email:	Not reported
Owner/Operator Indicator:	Owner
Owner/Operator Name:	RON HUBNER
Legal Status:	Private
Date Became Current:	Not reported
Date Ended Current:	Not reported
Owner/Operator Address:	355 WANDO PLACE DR
Owner/Operator City,State,Zip:	MT PLEASANT, SC 29494
Owner/Operator Telephone:	843-849-9400
Owner/Operator Telephone Ext:	Not reported
Owner/Operator Fax:	Not reported
Owner/Operator Email:	Not reported
Owner/Operator Indicator:	Owner
Owner/Operator Name:	REINHARD HUBNER
Legal Status:	Private
Date Became Current:	20010101
Date Ended Current:	Not reported
Owner/Operator Address:	355 WANDO PLACE DR

Map ID  
Direction  
Distance  
Elevation

MAP FINDINGS

Site

Database(s)

EDR ID Number  
EPA ID Number

**HUBNER MFG (Continued)**

**1001125631**

Owner/Operator City,State,Zip: MT PLEASANT, SC 29494  
Owner/Operator Telephone: 843-849-9400  
Owner/Operator Telephone Ext: Not reported  
Owner/Operator Fax: Not reported  
Owner/Operator Email: Not reported

Owner/Operator Indicator: Operator  
Owner/Operator Name: JWE SCHMELZER  
Legal Status: Private  
Date Became Current: 20010101  
Date Ended Current: Not reported  
Owner/Operator Address: 355 WANDO PLACE DR  
Owner/Operator City,State,Zip: MT PLEASANT, SC 29494  
Owner/Operator Telephone: 843-849-9400  
Owner/Operator Telephone Ext: Not reported  
Owner/Operator Fax: Not reported  
Owner/Operator Email: Not reported

Owner/Operator Indicator: Operator  
Owner/Operator Name: RON PAQUETTE  
Legal Status: Private  
Date Became Current: 20010101  
Date Ended Current: Not reported  
Owner/Operator Address: 450 WANDO PLACE DR  
Owner/Operator City,State,Zip: MT PLEASANT, SC 29494  
Owner/Operator Telephone: 843-849-9400  
Owner/Operator Telephone Ext: Not reported  
Owner/Operator Fax: Not reported  
Owner/Operator Email: Not reported

Owner/Operator Indicator: Owner  
Owner/Operator Name: REINHARD HUBNER  
Legal Status: Private  
Date Became Current: 20010101  
Date Ended Current: Not reported  
Owner/Operator Address: 450 WANDO PLACE DR  
Owner/Operator City,State,Zip: MT PLEASANT, SC 29494  
Owner/Operator Telephone: 843-849-9400  
Owner/Operator Telephone Ext: Not reported  
Owner/Operator Fax: Not reported  
Owner/Operator Email: Not reported

Owner/Operator Indicator: Owner  
Owner/Operator Name: REINHARD HUBNER  
Legal Status: Private  
Date Became Current: 20010101  
Date Ended Current: Not reported  
Owner/Operator Address: 450 WANDO PARK BLVD  
Owner/Operator City,State,Zip: MT PLEASANT, SC 29494  
Owner/Operator Telephone: 843-849-9400  
Owner/Operator Telephone Ext: Not reported  
Owner/Operator Fax: Not reported  
Owner/Operator Email: Not reported

Owner/Operator Indicator: Operator  
Owner/Operator Name: RON PAQUETTE  
Legal Status: Private

Map ID  
Direction  
Distance  
Elevation

MAP FINDINGS

Site

Database(s)

EDR ID Number  
EPA ID Number

**HUBNER MFG (Continued)**

**1001125631**

Date Became Current: 20010101  
Date Ended Current: Not reported  
Owner/Operator Address: 450 WANDO PARK BLVD  
Owner/Operator City,State,Zip: MT PLEASANT, SC 29494  
Owner/Operator Telephone: 843-849-9400  
Owner/Operator Telephone Ext: Not reported  
Owner/Operator Fax: Not reported  
Owner/Operator Email: Not reported

Owner/Operator Indicator: Owner  
Owner/Operator Name: RON HUBNER  
Legal Status: Private  
Date Became Current: Not reported  
Date Ended Current: Not reported  
Owner/Operator Address: 355 WANDO PLACE DR  
Owner/Operator City,State,Zip: MT PLEASANT, SC 29494  
Owner/Operator Telephone: 843-849-9400  
Owner/Operator Telephone Ext: Not reported  
Owner/Operator Fax: Not reported  
Owner/Operator Email: Not reported

Owner/Operator Indicator: Operator  
Owner/Operator Name: RON PAQUETTE  
Legal Status: Private  
Date Became Current: 20010101  
Date Ended Current: Not reported  
Owner/Operator Address: 450 WANDO PLACE DR  
Owner/Operator City,State,Zip: MT PLEASANT, SC 29494  
Owner/Operator Telephone: 843-849-9400  
Owner/Operator Telephone Ext: Not reported  
Owner/Operator Fax: Not reported  
Owner/Operator Email: Not reported

Owner/Operator Indicator: Owner  
Owner/Operator Name: REINHARD HUBNER  
Legal Status: Private  
Date Became Current: 20010101  
Date Ended Current: Not reported  
Owner/Operator Address: 450 WANDO PLACE DR  
Owner/Operator City,State,Zip: MT PLEASANT, SC 29494  
Owner/Operator Telephone: 843-849-9400  
Owner/Operator Telephone Ext: Not reported  
Owner/Operator Fax: Not reported  
Owner/Operator Email: Not reported

Owner/Operator Indicator: Operator  
Owner/Operator Name: RON PAQUETTE  
Legal Status: Private  
Date Became Current: 20010101  
Date Ended Current: Not reported  
Owner/Operator Address: 450 WANDO PLACE DR  
Owner/Operator City,State,Zip: MT PLEASANT, SC 29494  
Owner/Operator Telephone: 843-849-9400  
Owner/Operator Telephone Ext: Not reported  
Owner/Operator Fax: Not reported  
Owner/Operator Email: Not reported

Map ID  
Direction  
Distance  
Elevation

MAP FINDINGS

Site

Database(s)

EDR ID Number  
EPA ID Number

**HUBNER MFG (Continued)**

**1001125631**

Owner/Operator Indicator: Operator  
Owner/Operator Name: RON PAQUETTE  
Legal Status: Private  
Date Became Current: 20010101  
Date Ended Current: Not reported  
Owner/Operator Address: 450 WANDO PLACE DR  
Owner/Operator City,State,Zip: MT PLEASANT, SC 29494  
Owner/Operator Telephone: 843-849-9400  
Owner/Operator Telephone Ext: Not reported  
Owner/Operator Fax: Not reported  
Owner/Operator Email: Not reported

Owner/Operator Indicator: Owner  
Owner/Operator Name: REINHARD HUBNER  
Legal Status: Private  
Date Became Current: 20010101  
Date Ended Current: Not reported  
Owner/Operator Address: 450 WANDO PARK BLVD  
Owner/Operator City,State,Zip: MT PLEASANT, SC 29494  
Owner/Operator Telephone: 843-849-9400  
Owner/Operator Telephone Ext: Not reported  
Owner/Operator Fax: Not reported  
Owner/Operator Email: Not reported

Owner/Operator Indicator: Owner  
Owner/Operator Name: REINHARD HUBNER  
Legal Status: Private  
Date Became Current: 20010101  
Date Ended Current: Not reported  
Owner/Operator Address: 450 WANDO PARK BLVD  
Owner/Operator City,State,Zip: MT PLEASANT, SC 29494  
Owner/Operator Telephone: 843-849-9400  
Owner/Operator Telephone Ext: Not reported  
Owner/Operator Fax: Not reported  
Owner/Operator Email: Not reported

Owner/Operator Indicator: Operator  
Owner/Operator Name: RON HUBNER  
Legal Status: Private  
Date Became Current: Not reported  
Date Ended Current: Not reported  
Owner/Operator Address: 355 WANDO PLACE DR  
Owner/Operator City,State,Zip: MT PLEASANT, SC 29494  
Owner/Operator Telephone: 843-849-9400  
Owner/Operator Telephone Ext: Not reported  
Owner/Operator Fax: Not reported  
Owner/Operator Email: Not reported

Owner/Operator Indicator: Owner  
Owner/Operator Name: REINHARD HUBNER  
Legal Status: Private  
Date Became Current: 20010101  
Date Ended Current: Not reported  
Owner/Operator Address: 450 WANDO PLACE DR  
Owner/Operator City,State,Zip: MT PLEASANT, SC 29494  
Owner/Operator Telephone: 843-849-9400  
Owner/Operator Telephone Ext: Not reported

Map ID  
Direction  
Distance  
Elevation

MAP FINDINGS

Site

Database(s)

EDR ID Number  
EPA ID Number

**HUBNER MFG (Continued)**

**1001125631**

Owner/Operator Fax:	Not reported
Owner/Operator Email:	Not reported
Owner/Operator Indicator:	Operator
Owner/Operator Name:	RON PAQUETTE
Legal Status:	Private
Date Became Current:	20010101
Date Ended Current:	Not reported
Owner/Operator Address:	450 WANDO PLACE DR
Owner/Operator City,State,Zip:	MT PLEASANT, SC 29494
Owner/Operator Telephone:	843-849-9400
Owner/Operator Telephone Ext:	Not reported
Owner/Operator Fax:	Not reported
Owner/Operator Email:	Not reported
Owner/Operator Indicator:	Owner
Owner/Operator Name:	REINHARD HUBNER
Legal Status:	Private
Date Became Current:	20010101
Date Ended Current:	Not reported
Owner/Operator Address:	450 WANDO PLACE DR
Owner/Operator City,State,Zip:	MT PLEASANT, SC 29494
Owner/Operator Telephone:	843-849-9400
Owner/Operator Telephone Ext:	Not reported
Owner/Operator Fax:	Not reported
Owner/Operator Email:	Not reported
Owner/Operator Indicator:	Operator
Owner/Operator Name:	RON PAQUETTE
Legal Status:	Private
Date Became Current:	20010101
Date Ended Current:	Not reported
Owner/Operator Address:	450 WANDO PARK BLVD
Owner/Operator City,State,Zip:	MT PLEASANT, SC 29494
Owner/Operator Telephone:	843-849-9400
Owner/Operator Telephone Ext:	Not reported
Owner/Operator Fax:	Not reported
Owner/Operator Email:	Not reported
Owner/Operator Indicator:	Owner
Owner/Operator Name:	REINHARD HUBNER
Legal Status:	Private
Date Became Current:	20010101
Date Ended Current:	Not reported
Owner/Operator Address:	450 WANDO PARK BLVD

Map ID  
Direction  
Distance  
Elevation

MAP FINDINGS

Site

Database(s)

EDR ID Number  
EPA ID Number

**HUBNER MFG (Continued)**

**1001125631**

Owner/Operator City,State,Zip: MT PLEASANT, SC 29494  
Owner/Operator Telephone: 843-849-9400  
Owner/Operator Telephone Ext: Not reported  
Owner/Operator Fax: Not reported  
Owner/Operator Email: Not reported

Historic Generators:

Receive Date: 19961106  
Handler Name: HUBNER MANF CORP  
Federal Waste Generator Description: Small Quantity Generator  
State District Owner: SC  
Large Quantity Handler of Universal Waste: No  
Recognized Trader Importer: No  
Recognized Trader Exporter: No  
Spent Lead Acid Battery Importer: No  
Spent Lead Acid Battery Exporter: No  
Current Record: No  
Non Storage Recycler Activity: Not reported  
Electronic Manifest Broker: Not reported

Receive Date: 20020311  
Handler Name: HUBNER MANF CORP  
Federal Waste Generator Description: Small Quantity Generator  
State District Owner: SC  
Large Quantity Handler of Universal Waste: No  
Recognized Trader Importer: No  
Recognized Trader Exporter: No  
Spent Lead Acid Battery Importer: No  
Spent Lead Acid Battery Exporter: No  
Current Record: No  
Non Storage Recycler Activity: Not reported  
Electronic Manifest Broker: Not reported

Receive Date: 20080214  
Handler Name: HUBNER MANF CORP  
Federal Waste Generator Description: Small Quantity Generator  
State District Owner: SC  
Large Quantity Handler of Universal Waste: No  
Recognized Trader Importer: No  
Recognized Trader Exporter: No  
Spent Lead Acid Battery Importer: No  
Spent Lead Acid Battery Exporter: No  
Current Record: No  
Non Storage Recycler Activity: Not reported  
Electronic Manifest Broker: Not reported

Receive Date: 20080418  
Handler Name: HUBNER MANF CORP  
Federal Waste Generator Description: Small Quantity Generator  
State District Owner: SC  
Large Quantity Handler of Universal Waste: No  
Recognized Trader Importer: No  
Recognized Trader Exporter: No  
Spent Lead Acid Battery Importer: No  
Spent Lead Acid Battery Exporter: No  
Current Record: No  
Non Storage Recycler Activity: Not reported

Map ID  
Direction  
Distance  
Elevation

MAP FINDINGS

Site

Database(s)

EDR ID Number  
EPA ID Number

**HUBNER MFG (Continued)**

**1001125631**

Electronic Manifest Broker:	Not reported
Receive Date:	20100329
Handler Name:	HUBNER MANUFACTURING CO
Federal Waste Generator Description:	Small Quantity Generator
State District Owner:	SC
Large Quantity Handler of Universal Waste:	Yes
Recognized Trader Importer:	No
Recognized Trader Exporter:	No
Spent Lead Acid Battery Importer:	No
Spent Lead Acid Battery Exporter:	No
Current Record:	No
Non Storage Recycler Activity:	Not reported
Electronic Manifest Broker:	Not reported
Receive Date:	20120911
Handler Name:	HUBNER MANUFACTURING CO
Federal Waste Generator Description:	Small Quantity Generator
State District Owner:	SC
Large Quantity Handler of Universal Waste:	No
Recognized Trader Importer:	No
Recognized Trader Exporter:	No
Spent Lead Acid Battery Importer:	No
Spent Lead Acid Battery Exporter:	No
Current Record:	No
Non Storage Recycler Activity:	Not reported
Electronic Manifest Broker:	Not reported
Receive Date:	20120912
Handler Name:	HUBNER MANUFACTURING CO
Federal Waste Generator Description:	Small Quantity Generator
State District Owner:	SC
Large Quantity Handler of Universal Waste:	No
Recognized Trader Importer:	No
Recognized Trader Exporter:	No
Spent Lead Acid Battery Importer:	No
Spent Lead Acid Battery Exporter:	No
Current Record:	No
Non Storage Recycler Activity:	Not reported
Electronic Manifest Broker:	Not reported
Receive Date:	20130204
Handler Name:	HUBNER MANUFACTURING CO
Federal Waste Generator Description:	Small Quantity Generator
State District Owner:	SC
Large Quantity Handler of Universal Waste:	No
Recognized Trader Importer:	No
Recognized Trader Exporter:	No
Spent Lead Acid Battery Importer:	No
Spent Lead Acid Battery Exporter:	No
Current Record:	No
Non Storage Recycler Activity:	Not reported
Electronic Manifest Broker:	Not reported
Receive Date:	20140616
Handler Name:	HUBNER MANUFACTURING CO
Federal Waste Generator Description:	Small Quantity Generator



Map ID  
Direction  
Distance  
Elevation

MAP FINDINGS

Site

Database(s)

EDR ID Number  
EPA ID Number

**HUBNER MFG (Continued)**

**1001125631**

State District Owner:	SC
Large Quantity Handler of Universal Waste:	No
Recognized Trader Importer:	No
Recognized Trader Exporter:	No
Spent Lead Acid Battery Importer:	No
Spent Lead Acid Battery Exporter:	No
Current Record:	No
Non Storage Recycler Activity:	Not reported
Electronic Manifest Broker:	Not reported
Receive Date:	20160407
Handler Name:	HUBNER MANUFACTURING CO
Federal Waste Generator Description:	Small Quantity Generator
State District Owner:	SC
Large Quantity Handler of Universal Waste:	No
Recognized Trader Importer:	No
Recognized Trader Exporter:	No
Spent Lead Acid Battery Importer:	No
Spent Lead Acid Battery Exporter:	No
Current Record:	No
Non Storage Recycler Activity:	Not reported
Electronic Manifest Broker:	Not reported
Receive Date:	20170109
Handler Name:	HUBNER MANUFACTURING CO
Federal Waste Generator Description:	Small Quantity Generator
State District Owner:	SC
Large Quantity Handler of Universal Waste:	No
Recognized Trader Importer:	No
Recognized Trader Exporter:	No
Spent Lead Acid Battery Importer:	No
Spent Lead Acid Battery Exporter:	No
Current Record:	No
Non Storage Recycler Activity:	Not reported
Electronic Manifest Broker:	Not reported
Receive Date:	20180116
Handler Name:	HUBNER MANUFACTURING CO
Federal Waste Generator Description:	Small Quantity Generator
State District Owner:	SC
Large Quantity Handler of Universal Waste:	No
Recognized Trader Importer:	No
Recognized Trader Exporter:	No
Spent Lead Acid Battery Importer:	No
Spent Lead Acid Battery Exporter:	No
Current Record:	No
Non Storage Recycler Activity:	No
Electronic Manifest Broker:	No
Receive Date:	20190107
Handler Name:	HUBNER MANUFACTURING CO
Federal Waste Generator Description:	Small Quantity Generator
State District Owner:	SC
Large Quantity Handler of Universal Waste:	No
Recognized Trader Importer:	No
Recognized Trader Exporter:	No
Spent Lead Acid Battery Importer:	No

Map ID  
Direction  
Distance  
Elevation

MAP FINDINGS

Site

Database(s)

EDR ID Number  
EPA ID Number

**HUBNER MFG (Continued)**

**1001125631**

Spent Lead Acid Battery Exporter: No  
Current Record: No  
Non Storage Recycler Activity: No  
Electronic Manifest Broker: No  
  
Receive Date: 20200427  
Handler Name: HUBNER MANUFACTURING CO  
Federal Waste Generator Description: Small Quantity Generator  
State District Owner: SC  
Large Quantity Handler of Universal Waste: No  
Recognized Trader Importer: No  
Recognized Trader Exporter: No  
Spent Lead Acid Battery Importer: No  
Spent Lead Acid Battery Exporter: No  
Current Record: Yes  
Non Storage Recycler Activity: No  
Electronic Manifest Broker: No

List of NAICS Codes and Descriptions:

NAICS Code: 11111  
NAICS Description: SOYBEAN FARMING  
  
NAICS Code: 332999  
NAICS Description: ALL OTHER MISCELLANEOUS FABRICATED METAL PRODUCT MANUFACTURING

Facility Has Received Notices of Violation:

Found Violation: Yes  
Agency Which Determined Violation: State  
Violation Short Description: Generators - General  
Date Violation was Determined: 20011204  
Actual Return to Compliance Date: 20020221  
Return to Compliance Qualifier: Observed  
Violation Responsible Agency: State  
Scheduled Compliance Date: Not reported  
Enforcement Identifier: 001  
Date of Enforcement Action: 20020115  
Enforcement Responsible Agency: State  
Enforcement Docket Number: Not reported  
Enforcement Attorney: Not reported  
Corrective Action Component: No  
Appeal Initiated Date: Not reported  
Appeal Resolution Date: Not reported  
Disposition Status Date: Not reported  
Disposition Status: Not reported  
Disposition Status Description: Not reported  
Consent/Final Order Sequence Number: Not reported  
Consent/Final Order Respondent Name: Not reported  
Consent/Final Order Lead Agency: Not reported  
Enforcement Type: Not reported  
Enforcement Responsible Person: SCWRS  
Enforcement Responsible Sub-Organization: TR  
SEP Sequence Number: Not reported  
SEP Expenditure Amount: Not reported  
SEP Scheduled Completion Date: Not reported  
SEP Actual Date: Not reported  
SEP Defaulted Date: Not reported

Map ID  
Direction  
Distance  
Elevation

MAP FINDINGS

Site

Database(s)

EDR ID Number  
EPA ID Number

**HUBNER MFG (Continued)**

**1001125631**

SEP Type:	Not reported
SEP Type Description:	Not reported
Proposed Amount:	Not reported
Final Monetary Amount:	Not reported
Paid Amount:	Not reported
Final Count:	Not reported
Final Amount:	Not reported
Found Violation:	Yes
Agency Which Determined Violation:	State
Violation Short Description:	Universal Waste - Small Quantity Handlers
Date Violation was Determined:	20190520
Actual Return to Compliance Date:	20190716
Return to Compliance Qualifier:	Observed
Violation Responsible Agency:	State
Scheduled Compliance Date:	Not reported
Enforcement Identifier:	001
Date of Enforcement Action:	20190610
Enforcement Responsible Agency:	State
Enforcement Docket Number:	Not reported
Enforcement Attorney:	Not reported
Corrective Action Component:	No
Appeal Initiated Date:	Not reported
Appeal Resolution Date:	Not reported
Disposition Status Date:	Not reported
Disposition Status:	Not reported
Disposition Status Description:	Not reported
Consent/Final Order Sequence Number:	Not reported
Consent/Final Order Respondent Name:	Not reported
Consent/Final Order Lead Agency:	Not reported
Enforcement Type:	Not reported
Enforcement Responsible Person:	SCJTS
Enforcement Responsible Sub-Organization:	Not reported
SEP Sequence Number:	Not reported
SEP Expenditure Amount:	Not reported
SEP Scheduled Completion Date:	Not reported
SEP Actual Date:	Not reported
SEP Defaulted Date:	Not reported
SEP Type:	Not reported
SEP Type Description:	Not reported
Proposed Amount:	Not reported
Final Monetary Amount:	Not reported
Paid Amount:	Not reported
Final Count:	Not reported
Final Amount:	Not reported
Found Violation:	Yes
Agency Which Determined Violation:	State
Violation Short Description:	TSD IS-General Facility Standards
Date Violation was Determined:	20190520
Actual Return to Compliance Date:	20190716
Return to Compliance Qualifier:	Observed
Violation Responsible Agency:	State
Scheduled Compliance Date:	Not reported
Enforcement Identifier:	001
Date of Enforcement Action:	20190806
Enforcement Responsible Agency:	State

Map ID  
Direction  
Distance  
Elevation

MAP FINDINGS

Site

Database(s)

EDR ID Number  
EPA ID Number

**HUBNER MFG (Continued)**

**1001125631**

Enforcement Docket Number:	Not reported
Enforcement Attorney:	Not reported
Corrective Action Component:	No
Appeal Initiated Date:	Not reported
Appeal Resolution Date:	Not reported
Disposition Status Date:	Not reported
Disposition Status:	Not reported
Disposition Status Description:	Not reported
Consent/Final Order Sequence Number:	Not reported
Consent/Final Order Respondent Name:	Not reported
Consent/Final Order Lead Agency:	Not reported
Enforcement Type:	Not reported
Enforcement Responsible Person:	SCJTS
Enforcement Responsible Sub-Organization:	Not reported
SEP Sequence Number:	Not reported
SEP Expenditure Amount:	Not reported
SEP Scheduled Completion Date:	Not reported
SEP Actual Date:	Not reported
SEP Defaulted Date:	Not reported
SEP Type:	Not reported
SEP Type Description:	Not reported
Proposed Amount:	Not reported
Final Monetary Amount:	Not reported
Paid Amount:	Not reported
Final Count:	Not reported
Final Amount:	Not reported
Found Violation:	Yes
Agency Which Determined Violation:	State
Violation Short Description:	TSD IS-Container Use and Management
Date Violation was Determined:	20190520
Actual Return to Compliance Date:	20200506
Return to Compliance Qualifier:	Observed
Violation Responsible Agency:	State
Scheduled Compliance Date:	Not reported
Enforcement Identifier:	001
Date of Enforcement Action:	20190610
Enforcement Responsible Agency:	State
Enforcement Docket Number:	Not reported
Enforcement Attorney:	Not reported
Corrective Action Component:	No
Appeal Initiated Date:	Not reported
Appeal Resolution Date:	Not reported
Disposition Status Date:	Not reported
Disposition Status:	Not reported
Disposition Status Description:	Not reported
Consent/Final Order Sequence Number:	Not reported
Consent/Final Order Respondent Name:	Not reported
Consent/Final Order Lead Agency:	Not reported
Enforcement Type:	Not reported
Enforcement Responsible Person:	SCJTS
Enforcement Responsible Sub-Organization:	Not reported
SEP Sequence Number:	Not reported
SEP Expenditure Amount:	Not reported
SEP Scheduled Completion Date:	Not reported
SEP Actual Date:	Not reported
SEP Defaulted Date:	Not reported

Map ID  
Direction  
Distance  
Elevation

MAP FINDINGS

Site

Database(s)

EDR ID Number  
EPA ID Number

**HUBNER MFG (Continued)**

**1001125631**

SEP Type: Not reported  
SEP Type Description: Not reported  
Proposed Amount: Not reported  
Final Monetary Amount: Not reported  
Paid Amount: Not reported  
Final Count: Not reported  
Final Amount: Not reported

Found Violation: Yes  
Agency Which Determined Violation: State  
Violation Short Description: Generators - Pre-transport  
Date Violation was Determined: 20190520  
Actual Return to Compliance Date: 20190716  
Return to Compliance Qualifier: Observed  
Violation Responsible Agency: State  
Scheduled Compliance Date: Not reported  
Enforcement Identifier: 001  
Date of Enforcement Action: 20190610  
Enforcement Responsible Agency: State  
Enforcement Docket Number: Not reported  
Enforcement Attorney: Not reported  
Corrective Action Component: No  
Appeal Initiated Date: Not reported  
Appeal Resolution Date: Not reported  
Disposition Status Date: Not reported  
Disposition Status: Not reported  
Disposition Status Description: Not reported  
Consent/Final Order Sequence Number: Not reported  
Consent/Final Order Respondent Name: Not reported  
Consent/Final Order Lead Agency: Not reported  
Enforcement Type: Not reported  
Enforcement Responsible Person: SCJTS  
Enforcement Responsible Sub-Organization: Not reported  
SEP Sequence Number: Not reported  
SEP Expenditure Amount: Not reported  
SEP Scheduled Completion Date: Not reported  
SEP Actual Date: Not reported  
SEP Defaulted Date: Not reported  
SEP Type: Not reported  
SEP Type Description: Not reported  
Proposed Amount: Not reported  
Final Monetary Amount: Not reported  
Paid Amount: Not reported  
Final Count: Not reported  
Final Amount: Not reported

Found Violation: Yes  
Agency Which Determined Violation: State  
Violation Short Description: TSD IS-Container Use and Management  
Date Violation was Determined: 20190520  
Actual Return to Compliance Date: 20190716  
Return to Compliance Qualifier: Observed  
Violation Responsible Agency: State  
Scheduled Compliance Date: Not reported  
Enforcement Identifier: 001  
Date of Enforcement Action: 20190806  
Enforcement Responsible Agency: State

Map ID  
Direction  
Distance  
Elevation

MAP FINDINGS

Site

Database(s)

EDR ID Number  
EPA ID Number

**HUBNER MFG (Continued)**

**1001125631**

Enforcement Docket Number:	Not reported
Enforcement Attorney:	Not reported
Corrective Action Component:	No
Appeal Initiated Date:	Not reported
Appeal Resolution Date:	Not reported
Disposition Status Date:	Not reported
Disposition Status:	Not reported
Disposition Status Description:	Not reported
Consent/Final Order Sequence Number:	Not reported
Consent/Final Order Respondent Name:	Not reported
Consent/Final Order Lead Agency:	Not reported
Enforcement Type:	Not reported
Enforcement Responsible Person:	SCJTS
Enforcement Responsible Sub-Organization:	Not reported
SEP Sequence Number:	Not reported
SEP Expenditure Amount:	Not reported
SEP Scheduled Completion Date:	Not reported
SEP Actual Date:	Not reported
SEP Defaulted Date:	Not reported
SEP Type:	Not reported
SEP Type Description:	Not reported
Proposed Amount:	Not reported
Final Monetary Amount:	Not reported
Paid Amount:	Not reported
Final Count:	Not reported
Final Amount:	Not reported
Found Violation:	Yes
Agency Which Determined Violation:	State
Violation Short Description:	Generators - Pre-transport
Date Violation was Determined:	20190520
Actual Return to Compliance Date:	20190716
Return to Compliance Qualifier:	Observed
Violation Responsible Agency:	State
Scheduled Compliance Date:	Not reported
Enforcement Identifier:	001
Date of Enforcement Action:	20190806
Enforcement Responsible Agency:	State
Enforcement Docket Number:	Not reported
Enforcement Attorney:	Not reported
Corrective Action Component:	No
Appeal Initiated Date:	Not reported
Appeal Resolution Date:	Not reported
Disposition Status Date:	Not reported
Disposition Status:	Not reported
Disposition Status Description:	Not reported
Consent/Final Order Sequence Number:	Not reported
Consent/Final Order Respondent Name:	Not reported
Consent/Final Order Lead Agency:	Not reported
Enforcement Type:	Not reported
Enforcement Responsible Person:	SCJTS
Enforcement Responsible Sub-Organization:	Not reported
SEP Sequence Number:	Not reported
SEP Expenditure Amount:	Not reported
SEP Scheduled Completion Date:	Not reported
SEP Actual Date:	Not reported
SEP Defaulted Date:	Not reported

Map ID  
Direction  
Distance  
Elevation

MAP FINDINGS

Site

Database(s)

EDR ID Number  
EPA ID Number

**HUBNER MFG (Continued)**

**1001125631**

SEP Type: Not reported  
SEP Type Description: Not reported  
Proposed Amount: Not reported  
Final Monetary Amount: Not reported  
Paid Amount: Not reported  
Final Count: Not reported  
Final Amount: Not reported

Found Violation: Yes  
Agency Which Determined Violation: State  
Violation Short Description: Universal Waste - Small Quantity Handlers  
Date Violation was Determined: 20190520  
Actual Return to Compliance Date: 20190716  
Return to Compliance Qualifier: Observed  
Violation Responsible Agency: State  
Scheduled Compliance Date: Not reported  
Enforcement Identifier: 001  
Date of Enforcement Action: 20190806  
Enforcement Responsible Agency: State  
Enforcement Docket Number: Not reported  
Enforcement Attorney: Not reported  
Corrective Action Component: No  
Appeal Initiated Date: Not reported  
Appeal Resolution Date: Not reported  
Disposition Status Date: Not reported  
Disposition Status: Not reported  
Disposition Status Description: Not reported  
Consent/Final Order Sequence Number: Not reported  
Consent/Final Order Respondent Name: Not reported  
Consent/Final Order Lead Agency: Not reported  
Enforcement Type: Not reported  
Enforcement Responsible Person: SCJTS  
Enforcement Responsible Sub-Organization: Not reported  
SEP Sequence Number: Not reported  
SEP Expenditure Amount: Not reported  
SEP Scheduled Completion Date: Not reported  
SEP Actual Date: Not reported  
SEP Defaulted Date: Not reported  
SEP Type: Not reported  
SEP Type Description: Not reported  
Proposed Amount: Not reported  
Final Monetary Amount: Not reported  
Paid Amount: Not reported  
Final Count: Not reported  
Final Amount: Not reported

Found Violation: No  
Agency Which Determined Violation: Not reported  
Violation Short Description: Not reported  
Date Violation was Determined: Not reported  
Actual Return to Compliance Date: Not reported  
Return to Compliance Qualifier: Not reported  
Violation Responsible Agency: Not reported  
Scheduled Compliance Date: Not reported  
Enforcement Identifier: Not reported  
Date of Enforcement Action: Not reported  
Enforcement Responsible Agency: Not reported

Map ID  
Direction  
Distance  
Elevation

MAP FINDINGS

Site

Database(s)

EDR ID Number  
EPA ID Number

**HUBNER MFG (Continued)**

**1001125631**

Enforcement Docket Number:	Not reported
Enforcement Attorney:	Not reported
Corrective Action Component:	Not reported
Appeal Initiated Date:	Not reported
Appeal Resolution Date:	Not reported
Disposition Status Date:	Not reported
Disposition Status:	Not reported
Disposition Status Description:	Not reported
Consent/Final Order Sequence Number:	Not reported
Consent/Final Order Respondent Name:	Not reported
Consent/Final Order Lead Agency:	Not reported
Enforcement Type:	Not reported
Enforcement Responsible Person:	Not reported
Enforcement Responsible Sub-Organization:	Not reported
SEP Sequence Number:	Not reported
SEP Expenditure Amount:	Not reported
SEP Scheduled Completion Date:	Not reported
SEP Actual Date:	Not reported
SEP Defaulted Date:	Not reported
SEP Type:	Not reported
SEP Type Description:	Not reported
Proposed Amount:	Not reported
Final Monetary Amount:	Not reported
Paid Amount:	Not reported
Final Count:	Not reported
Final Amount:	Not reported
Found Violation:	Yes
Agency Which Determined Violation:	State
Violation Short Description:	Generators - Pre-transport
Date Violation was Determined:	20190520
Actual Return to Compliance Date:	20190716
Return to Compliance Qualifier:	Observed
Violation Responsible Agency:	State
Scheduled Compliance Date:	Not reported
Enforcement Identifier:	001
Date of Enforcement Action:	20190610
Enforcement Responsible Agency:	State
Enforcement Docket Number:	Not reported
Enforcement Attorney:	Not reported
Corrective Action Component:	No
Appeal Initiated Date:	Not reported
Appeal Resolution Date:	Not reported
Disposition Status Date:	Not reported
Disposition Status:	Not reported
Disposition Status Description:	Not reported
Consent/Final Order Sequence Number:	Not reported
Consent/Final Order Respondent Name:	Not reported
Consent/Final Order Lead Agency:	Not reported
Enforcement Type:	Not reported
Enforcement Responsible Person:	SCJTS
Enforcement Responsible Sub-Organization:	Not reported
SEP Sequence Number:	Not reported
SEP Expenditure Amount:	Not reported
SEP Scheduled Completion Date:	Not reported
SEP Actual Date:	Not reported
SEP Defaulted Date:	Not reported



Map ID  
Direction  
Distance  
Elevation

MAP FINDINGS

Site

Database(s)

EDR ID Number  
EPA ID Number

**HUBNER MFG (Continued)**

**1001125631**

SEP Type:	Not reported
SEP Type Description:	Not reported
Proposed Amount:	Not reported
Final Monetary Amount:	Not reported
Paid Amount:	Not reported
Final Count:	Not reported
Final Amount:	Not reported
Found Violation:	Yes
Agency Which Determined Violation:	State
Violation Short Description:	TSD IS-Container Use and Management
Date Violation was Determined:	20190520
Actual Return to Compliance Date:	20190716
Return to Compliance Qualifier:	Observed
Violation Responsible Agency:	State
Scheduled Compliance Date:	Not reported
Enforcement Identifier:	001
Date of Enforcement Action:	20190610
Enforcement Responsible Agency:	State
Enforcement Docket Number:	Not reported
Enforcement Attorney:	Not reported
Corrective Action Component:	No
Appeal Initiated Date:	Not reported
Appeal Resolution Date:	Not reported
Disposition Status Date:	Not reported
Disposition Status:	Not reported
Disposition Status Description:	Not reported
Consent/Final Order Sequence Number:	Not reported
Consent/Final Order Respondent Name:	Not reported
Consent/Final Order Lead Agency:	Not reported
Enforcement Type:	Not reported
Enforcement Responsible Person:	SCJTS
Enforcement Responsible Sub-Organization:	Not reported
SEP Sequence Number:	Not reported
SEP Expenditure Amount:	Not reported
SEP Scheduled Completion Date:	Not reported
SEP Actual Date:	Not reported
SEP Defaulted Date:	Not reported
SEP Type:	Not reported
SEP Type Description:	Not reported
Proposed Amount:	Not reported
Final Monetary Amount:	Not reported
Paid Amount:	Not reported
Final Count:	Not reported
Final Amount:	Not reported
Found Violation:	Yes
Agency Which Determined Violation:	State
Violation Short Description:	Generators - Records/Reporting
Date Violation was Determined:	20190520
Actual Return to Compliance Date:	20190716
Return to Compliance Qualifier:	Observed
Violation Responsible Agency:	State
Scheduled Compliance Date:	Not reported
Enforcement Identifier:	001
Date of Enforcement Action:	20190610
Enforcement Responsible Agency:	State

Map ID  
Direction  
Distance  
Elevation

MAP FINDINGS

Site

Database(s)

EDR ID Number  
EPA ID Number

**HUBNER MFG (Continued)**

**1001125631**

Enforcement Docket Number:	Not reported
Enforcement Attorney:	Not reported
Corrective Action Component:	No
Appeal Initiated Date:	Not reported
Appeal Resolution Date:	Not reported
Disposition Status Date:	Not reported
Disposition Status:	Not reported
Disposition Status Description:	Not reported
Consent/Final Order Sequence Number:	Not reported
Consent/Final Order Respondent Name:	Not reported
Consent/Final Order Lead Agency:	Not reported
Enforcement Type:	Not reported
Enforcement Responsible Person:	SCJTS
Enforcement Responsible Sub-Organization:	Not reported
SEP Sequence Number:	Not reported
SEP Expenditure Amount:	Not reported
SEP Scheduled Completion Date:	Not reported
SEP Actual Date:	Not reported
SEP Defaulted Date:	Not reported
SEP Type:	Not reported
SEP Type Description:	Not reported
Proposed Amount:	Not reported
Final Monetary Amount:	Not reported
Paid Amount:	Not reported
Final Count:	Not reported
Final Amount:	Not reported
Found Violation:	Yes
Agency Which Determined Violation:	State
Violation Short Description:	Generators - General
Date Violation was Determined:	20011204
Actual Return to Compliance Date:	20020221
Return to Compliance Qualifier:	Observed
Violation Responsible Agency:	State
Scheduled Compliance Date:	Not reported
Enforcement Identifier:	001
Date of Enforcement Action:	20020115
Enforcement Responsible Agency:	State
Enforcement Docket Number:	Not reported
Enforcement Attorney:	Not reported
Corrective Action Component:	No
Appeal Initiated Date:	Not reported
Appeal Resolution Date:	Not reported
Disposition Status Date:	Not reported
Disposition Status:	Not reported
Disposition Status Description:	Not reported
Consent/Final Order Sequence Number:	Not reported
Consent/Final Order Respondent Name:	Not reported
Consent/Final Order Lead Agency:	Not reported
Enforcement Type:	Not reported
Enforcement Responsible Person:	SCWRS
Enforcement Responsible Sub-Organization:	TR
SEP Sequence Number:	Not reported
SEP Expenditure Amount:	Not reported
SEP Scheduled Completion Date:	Not reported
SEP Actual Date:	Not reported
SEP Defaulted Date:	Not reported

Map ID  
Direction  
Distance  
Elevation

MAP FINDINGS

Site

Database(s)

EDR ID Number  
EPA ID Number

**HUBNER MFG (Continued)**

**1001125631**

SEP Type:	Not reported
SEP Type Description:	Not reported
Proposed Amount:	Not reported
Final Monetary Amount:	Not reported
Paid Amount:	Not reported
Final Count:	Not reported
Final Amount:	Not reported
Found Violation:	Yes
Agency Which Determined Violation:	State
Violation Short Description:	Generators - Pre-transport
Date Violation was Determined:	20141104
Actual Return to Compliance Date:	20150324
Return to Compliance Qualifier:	Observed
Violation Responsible Agency:	State
Scheduled Compliance Date:	Not reported
Enforcement Identifier:	001
Date of Enforcement Action:	20141204
Enforcement Responsible Agency:	State
Enforcement Docket Number:	Not reported
Enforcement Attorney:	Not reported
Corrective Action Component:	No
Appeal Initiated Date:	Not reported
Appeal Resolution Date:	Not reported
Disposition Status Date:	Not reported
Disposition Status:	Not reported
Disposition Status Description:	Not reported
Consent/Final Order Sequence Number:	Not reported
Consent/Final Order Respondent Name:	Not reported
Consent/Final Order Lead Agency:	Not reported
Enforcement Type:	Not reported
Enforcement Responsible Person:	SCWTY
Enforcement Responsible Sub-Organization:	Not reported
SEP Sequence Number:	Not reported
SEP Expenditure Amount:	Not reported
SEP Scheduled Completion Date:	Not reported
SEP Actual Date:	Not reported
SEP Defaulted Date:	Not reported
SEP Type:	Not reported
SEP Type Description:	Not reported
Proposed Amount:	Not reported
Final Monetary Amount:	Not reported
Paid Amount:	Not reported
Final Count:	Not reported
Final Amount:	Not reported
Found Violation:	Yes
Agency Which Determined Violation:	State
Violation Short Description:	TSD IS-General Facility Standards
Date Violation was Determined:	20190520
Actual Return to Compliance Date:	20190716
Return to Compliance Qualifier:	Observed
Violation Responsible Agency:	State
Scheduled Compliance Date:	Not reported
Enforcement Identifier:	001
Date of Enforcement Action:	20190610
Enforcement Responsible Agency:	State

Map ID  
Direction  
Distance  
Elevation

MAP FINDINGS

Site

Database(s)

EDR ID Number  
EPA ID Number

**HUBNER MFG (Continued)**

**1001125631**

Enforcement Docket Number:	Not reported
Enforcement Attorney:	Not reported
Corrective Action Component:	No
Appeal Initiated Date:	Not reported
Appeal Resolution Date:	Not reported
Disposition Status Date:	Not reported
Disposition Status:	Not reported
Disposition Status Description:	Not reported
Consent/Final Order Sequence Number:	Not reported
Consent/Final Order Respondent Name:	Not reported
Consent/Final Order Lead Agency:	Not reported
Enforcement Type:	Not reported
Enforcement Responsible Person:	SCJTS
Enforcement Responsible Sub-Organization:	Not reported
SEP Sequence Number:	Not reported
SEP Expenditure Amount:	Not reported
SEP Scheduled Completion Date:	Not reported
SEP Actual Date:	Not reported
SEP Defaulted Date:	Not reported
SEP Type:	Not reported
SEP Type Description:	Not reported
Proposed Amount:	Not reported
Final Monetary Amount:	Not reported
Paid Amount:	Not reported
Final Count:	Not reported
Final Amount:	Not reported
Found Violation:	Yes
Agency Which Determined Violation:	State
Violation Short Description:	Generators - Pre-transport
Date Violation was Determined:	20190520
Actual Return to Compliance Date:	20190716
Return to Compliance Qualifier:	Observed
Violation Responsible Agency:	State
Scheduled Compliance Date:	Not reported
Enforcement Identifier:	001
Date of Enforcement Action:	20190806
Enforcement Responsible Agency:	State
Enforcement Docket Number:	Not reported
Enforcement Attorney:	Not reported
Corrective Action Component:	No
Appeal Initiated Date:	Not reported
Appeal Resolution Date:	Not reported
Disposition Status Date:	Not reported
Disposition Status:	Not reported
Disposition Status Description:	Not reported
Consent/Final Order Sequence Number:	Not reported
Consent/Final Order Respondent Name:	Not reported
Consent/Final Order Lead Agency:	Not reported
Enforcement Type:	Not reported
Enforcement Responsible Person:	SCJTS
Enforcement Responsible Sub-Organization:	Not reported
SEP Sequence Number:	Not reported
SEP Expenditure Amount:	Not reported
SEP Scheduled Completion Date:	Not reported
SEP Actual Date:	Not reported
SEP Defaulted Date:	Not reported

Map ID  
Direction  
Distance  
Elevation

MAP FINDINGS

Site

Database(s)

EDR ID Number  
EPA ID Number

**HUBNER MFG (Continued)**

**1001125631**

SEP Type:	Not reported
SEP Type Description:	Not reported
Proposed Amount:	Not reported
Final Monetary Amount:	Not reported
Paid Amount:	Not reported
Final Count:	Not reported
Final Amount:	Not reported
Found Violation:	Yes
Agency Which Determined Violation:	State
Violation Short Description:	Generators - Records/Reporting
Date Violation was Determined:	20190520
Actual Return to Compliance Date:	20190716
Return to Compliance Qualifier:	Observed
Violation Responsible Agency:	State
Scheduled Compliance Date:	Not reported
Enforcement Identifier:	001
Date of Enforcement Action:	20190806
Enforcement Responsible Agency:	State
Enforcement Docket Number:	Not reported
Enforcement Attorney:	Not reported
Corrective Action Component:	No
Appeal Initiated Date:	Not reported
Appeal Resolution Date:	Not reported
Disposition Status Date:	Not reported
Disposition Status:	Not reported
Disposition Status Description:	Not reported
Consent/Final Order Sequence Number:	Not reported
Consent/Final Order Respondent Name:	Not reported
Consent/Final Order Lead Agency:	Not reported
Enforcement Type:	Not reported
Enforcement Responsible Person:	SCJTS
Enforcement Responsible Sub-Organization:	Not reported
SEP Sequence Number:	Not reported
SEP Expenditure Amount:	Not reported
SEP Scheduled Completion Date:	Not reported
SEP Actual Date:	Not reported
SEP Defaulted Date:	Not reported
SEP Type:	Not reported
SEP Type Description:	Not reported
Proposed Amount:	Not reported
Final Monetary Amount:	Not reported
Paid Amount:	Not reported
Final Count:	Not reported
Final Amount:	Not reported
Found Violation:	Yes
Agency Which Determined Violation:	State
Violation Short Description:	Universal Waste - Small Quantity Handlers
Date Violation was Determined:	20190520
Actual Return to Compliance Date:	20190716
Return to Compliance Qualifier:	Observed
Violation Responsible Agency:	State
Scheduled Compliance Date:	Not reported
Enforcement Identifier:	001
Date of Enforcement Action:	20190806
Enforcement Responsible Agency:	State

Map ID  
Direction  
Distance  
Elevation

MAP FINDINGS

Site

Database(s)

EDR ID Number  
EPA ID Number

**HUBNER MFG (Continued)**

**1001125631**

Enforcement Docket Number:	Not reported
Enforcement Attorney:	Not reported
Corrective Action Component:	No
Appeal Initiated Date:	Not reported
Appeal Resolution Date:	Not reported
Disposition Status Date:	Not reported
Disposition Status:	Not reported
Disposition Status Description:	Not reported
Consent/Final Order Sequence Number:	Not reported
Consent/Final Order Respondent Name:	Not reported
Consent/Final Order Lead Agency:	Not reported
Enforcement Type:	Not reported
Enforcement Responsible Person:	SCJTS
Enforcement Responsible Sub-Organization:	Not reported
SEP Sequence Number:	Not reported
SEP Expenditure Amount:	Not reported
SEP Scheduled Completion Date:	Not reported
SEP Actual Date:	Not reported
SEP Defaulted Date:	Not reported
SEP Type:	Not reported
SEP Type Description:	Not reported
Proposed Amount:	Not reported
Final Monetary Amount:	Not reported
Paid Amount:	Not reported
Final Count:	Not reported
Final Amount:	Not reported
Found Violation:	Yes
Agency Which Determined Violation:	State
Violation Short Description:	Generators - Records/Reporting
Date Violation was Determined:	20011204
Actual Return to Compliance Date:	20020221
Return to Compliance Qualifier:	Observed
Violation Responsible Agency:	State
Scheduled Compliance Date:	Not reported
Enforcement Identifier:	001
Date of Enforcement Action:	20020115
Enforcement Responsible Agency:	State
Enforcement Docket Number:	Not reported
Enforcement Attorney:	Not reported
Corrective Action Component:	No
Appeal Initiated Date:	Not reported
Appeal Resolution Date:	Not reported
Disposition Status Date:	Not reported
Disposition Status:	Not reported
Disposition Status Description:	Not reported
Consent/Final Order Sequence Number:	Not reported
Consent/Final Order Respondent Name:	Not reported
Consent/Final Order Lead Agency:	Not reported
Enforcement Type:	Not reported
Enforcement Responsible Person:	SCWRS
Enforcement Responsible Sub-Organization:	TR
SEP Sequence Number:	Not reported
SEP Expenditure Amount:	Not reported
SEP Scheduled Completion Date:	Not reported
SEP Actual Date:	Not reported
SEP Defaulted Date:	Not reported

Map ID  
 Direction  
 Distance  
 Elevation

MAP FINDINGS

Site

Database(s)

EDR ID Number  
 EPA ID Number

**HUBNER MFG (Continued)**

**1001125631**

SEP Type: Not reported  
 SEP Type Description: Not reported  
 Proposed Amount: Not reported  
 Final Monetary Amount: Not reported  
 Paid Amount: Not reported  
 Final Count: Not reported  
 Final Amount: Not reported

Found Violation: No  
 Agency Which Determined Violation: Not reported  
 Violation Short Description: Not reported  
 Date Violation was Determined: Not reported  
 Actual Return to Compliance Date: Not reported  
 Return to Compliance Qualifier: Not reported  
 Violation Responsible Agency: Not reported  
 Scheduled Compliance Date: Not reported  
 Enforcement Identifier: Not reported  
 Date of Enforcement Action: Not reported  
 Enforcement Responsible Agency: Not reported  
 Enforcement Docket Number: Not reported  
 Enforcement Attorney: Not reported  
 Corrective Action Component: Not reported  
 Appeal Initiated Date: Not reported  
 Appeal Resolution Date: Not reported  
 Disposition Status Date: Not reported  
 Disposition Status: Not reported  
 Disposition Status Description: Not reported  
 Consent/Final Order Sequence Number: Not reported  
 Consent/Final Order Respondent Name: Not reported  
 Consent/Final Order Lead Agency: Not reported  
 Enforcement Type: Not reported  
 Enforcement Responsible Person: Not reported  
 Enforcement Responsible Sub-Organization: Not reported  
 SEP Sequence Number: Not reported  
 SEP Expenditure Amount: Not reported  
 SEP Scheduled Completion Date: Not reported  
 SEP Actual Date: Not reported  
 SEP Defaulted Date: Not reported  
 SEP Type: Not reported  
 SEP Type Description: Not reported  
 Proposed Amount: Not reported  
 Final Monetary Amount: Not reported  
 Paid Amount: Not reported  
 Final Count: Not reported  
 Final Amount: Not reported

Found Violation: Yes  
 Agency Which Determined Violation: State  
 Violation Short Description: Universal Waste - Small Quantity Handlers  
 Date Violation was Determined: 20190520  
 Actual Return to Compliance Date: 20190716  
 Return to Compliance Qualifier: Observed  
 Violation Responsible Agency: State  
 Scheduled Compliance Date: Not reported  
 Enforcement Identifier: 001  
 Date of Enforcement Action: 20190610  
 Enforcement Responsible Agency: State

Map ID  
Direction  
Distance  
Elevation

MAP FINDINGS

Site

Database(s)

EDR ID Number  
EPA ID Number

**HUBNER MFG (Continued)**

**1001125631**

Enforcement Docket Number:	Not reported
Enforcement Attorney:	Not reported
Corrective Action Component:	No
Appeal Initiated Date:	Not reported
Appeal Resolution Date:	Not reported
Disposition Status Date:	Not reported
Disposition Status:	Not reported
Disposition Status Description:	Not reported
Consent/Final Order Sequence Number:	Not reported
Consent/Final Order Respondent Name:	Not reported
Consent/Final Order Lead Agency:	Not reported
Enforcement Type:	Not reported
Enforcement Responsible Person:	SCJTS
Enforcement Responsible Sub-Organization:	Not reported
SEP Sequence Number:	Not reported
SEP Expenditure Amount:	Not reported
SEP Scheduled Completion Date:	Not reported
SEP Actual Date:	Not reported
SEP Defaulted Date:	Not reported
SEP Type:	Not reported
SEP Type Description:	Not reported
Proposed Amount:	Not reported
Final Monetary Amount:	Not reported
Paid Amount:	Not reported
Final Count:	Not reported
Final Amount:	Not reported
Found Violation:	Yes
Agency Which Determined Violation:	State
Violation Short Description:	Generators - General
Date Violation was Determined:	20011204
Actual Return to Compliance Date:	20020221
Return to Compliance Qualifier:	Observed
Violation Responsible Agency:	State
Scheduled Compliance Date:	Not reported
Enforcement Identifier:	001
Date of Enforcement Action:	20020115
Enforcement Responsible Agency:	State
Enforcement Docket Number:	Not reported
Enforcement Attorney:	Not reported
Corrective Action Component:	No
Appeal Initiated Date:	Not reported
Appeal Resolution Date:	Not reported
Disposition Status Date:	Not reported
Disposition Status:	Not reported
Disposition Status Description:	Not reported
Consent/Final Order Sequence Number:	Not reported
Consent/Final Order Respondent Name:	Not reported
Consent/Final Order Lead Agency:	Not reported
Enforcement Type:	Not reported
Enforcement Responsible Person:	SCWRS
Enforcement Responsible Sub-Organization:	TR
SEP Sequence Number:	Not reported
SEP Expenditure Amount:	Not reported
SEP Scheduled Completion Date:	Not reported
SEP Actual Date:	Not reported
SEP Defaulted Date:	Not reported



Map ID  
 Direction  
 Distance  
 Elevation

MAP FINDINGS

Site

Database(s)

EDR ID Number  
 EPA ID Number

**HUBNER MFG (Continued)**

**1001125631**

SEP Type: Not reported  
 SEP Type Description: Not reported  
 Proposed Amount: Not reported  
 Final Monetary Amount: Not reported  
 Paid Amount: Not reported  
 Final Count: Not reported  
 Final Amount: Not reported

Found Violation: Yes  
 Agency Which Determined Violation: State  
 Violation Short Description: Generators - General  
 Date Violation was Determined: 20011204  
 Actual Return to Compliance Date: 20020221  
 Return to Compliance Qualifier: Observed  
 Violation Responsible Agency: State  
 Scheduled Compliance Date: Not reported  
 Enforcement Identifier: 001  
 Date of Enforcement Action: 20020115  
 Enforcement Responsible Agency: State  
 Enforcement Docket Number: Not reported  
 Enforcement Attorney: Not reported  
 Corrective Action Component: No  
 Appeal Initiated Date: Not reported  
 Appeal Resolution Date: Not reported  
 Disposition Status Date: Not reported  
 Disposition Status: Not reported  
 Disposition Status Description: Not reported  
 Consent/Final Order Sequence Number: Not reported  
 Consent/Final Order Respondent Name: Not reported  
 Consent/Final Order Lead Agency: Not reported  
 Enforcement Type: Not reported  
 Enforcement Responsible Person: SCWRS  
 Enforcement Responsible Sub-Organization: TR  
 SEP Sequence Number: Not reported  
 SEP Expenditure Amount: Not reported  
 SEP Scheduled Completion Date: Not reported  
 SEP Actual Date: Not reported  
 SEP Defaulted Date: Not reported  
 SEP Type: Not reported  
 SEP Type Description: Not reported  
 Proposed Amount: Not reported  
 Final Monetary Amount: Not reported  
 Paid Amount: Not reported  
 Final Count: Not reported  
 Final Amount: Not reported

Found Violation: Yes  
 Agency Which Determined Violation: State  
 Violation Short Description: Universal Waste - Small Quantity Handlers  
 Date Violation was Determined: 20190520  
 Actual Return to Compliance Date: 20190716  
 Return to Compliance Qualifier: Observed  
 Violation Responsible Agency: State  
 Scheduled Compliance Date: Not reported  
 Enforcement Identifier: 001  
 Date of Enforcement Action: 20190806  
 Enforcement Responsible Agency: State

Map ID  
 Direction  
 Distance  
 Elevation

MAP FINDINGS

Site

Database(s)

EDR ID Number  
 EPA ID Number

**HUBNER MFG (Continued)**

**1001125631**

Enforcement Docket Number:	Not reported
Enforcement Attorney:	Not reported
Corrective Action Component:	No
Appeal Initiated Date:	Not reported
Appeal Resolution Date:	Not reported
Disposition Status Date:	Not reported
Disposition Status:	Not reported
Disposition Status Description:	Not reported
Consent/Final Order Sequence Number:	Not reported
Consent/Final Order Respondent Name:	Not reported
Consent/Final Order Lead Agency:	Not reported
Enforcement Type:	Not reported
Enforcement Responsible Person:	SCJTS
Enforcement Responsible Sub-Organization:	Not reported
SEP Sequence Number:	Not reported
SEP Expenditure Amount:	Not reported
SEP Scheduled Completion Date:	Not reported
SEP Actual Date:	Not reported
SEP Defaulted Date:	Not reported
SEP Type:	Not reported
SEP Type Description:	Not reported
Proposed Amount:	Not reported
Final Monetary Amount:	Not reported
Paid Amount:	Not reported
Final Count:	Not reported
Final Amount:	Not reported
Found Violation:	Yes
Agency Which Determined Violation:	State
Violation Short Description:	TSD IS-Container Use and Management
Date Violation was Determined:	20190520
Actual Return to Compliance Date:	20200506
Return to Compliance Qualifier:	Observed
Violation Responsible Agency:	State
Scheduled Compliance Date:	Not reported
Enforcement Identifier:	001
Date of Enforcement Action:	20190806
Enforcement Responsible Agency:	State
Enforcement Docket Number:	Not reported
Enforcement Attorney:	Not reported
Corrective Action Component:	No
Appeal Initiated Date:	Not reported
Appeal Resolution Date:	Not reported
Disposition Status Date:	Not reported
Disposition Status:	Not reported
Disposition Status Description:	Not reported
Consent/Final Order Sequence Number:	Not reported
Consent/Final Order Respondent Name:	Not reported
Consent/Final Order Lead Agency:	Not reported
Enforcement Type:	Not reported
Enforcement Responsible Person:	SCJTS
Enforcement Responsible Sub-Organization:	Not reported
SEP Sequence Number:	Not reported
SEP Expenditure Amount:	Not reported
SEP Scheduled Completion Date:	Not reported
SEP Actual Date:	Not reported
SEP Defaulted Date:	Not reported

Map ID  
Direction  
Distance  
Elevation

MAP FINDINGS

Site

Database(s)

EDR ID Number  
EPA ID Number

**HUBNER MFG (Continued)**

**1001125631**

SEP Type: Not reported  
SEP Type Description: Not reported  
Proposed Amount: Not reported  
Final Monetary Amount: Not reported  
Paid Amount: Not reported  
Final Count: Not reported  
Final Amount: Not reported

Found Violation: Yes  
Agency Which Determined Violation: State  
Violation Short Description: Universal Waste - Small Quantity Handlers  
Date Violation was Determined: 20190520  
Actual Return to Compliance Date: 20190716  
Return to Compliance Qualifier: Observed  
Violation Responsible Agency: State  
Scheduled Compliance Date: Not reported  
Enforcement Identifier: 001  
Date of Enforcement Action: 20190610  
Enforcement Responsible Agency: State  
Enforcement Docket Number: Not reported  
Enforcement Attorney: Not reported  
Corrective Action Component: No  
Appeal Initiated Date: Not reported  
Appeal Resolution Date: Not reported  
Disposition Status Date: Not reported  
Disposition Status: Not reported  
Disposition Status Description: Not reported  
Consent/Final Order Sequence Number: Not reported  
Consent/Final Order Respondent Name: Not reported  
Consent/Final Order Lead Agency: Not reported  
Enforcement Type: Not reported  
Enforcement Responsible Person: SCJTS  
Enforcement Responsible Sub-Organization: Not reported  
SEP Sequence Number: Not reported  
SEP Expenditure Amount: Not reported  
SEP Scheduled Completion Date: Not reported  
SEP Actual Date: Not reported  
SEP Defaulted Date: Not reported  
SEP Type: Not reported  
SEP Type Description: Not reported  
Proposed Amount: Not reported  
Final Monetary Amount: Not reported  
Paid Amount: Not reported  
Final Count: Not reported  
Final Amount: Not reported

Found Violation: Yes  
Agency Which Determined Violation: State  
Violation Short Description: Generators - General  
Date Violation was Determined: 20011204  
Actual Return to Compliance Date: 20020221  
Return to Compliance Qualifier: Observed  
Violation Responsible Agency: State  
Scheduled Compliance Date: Not reported  
Enforcement Identifier: 001  
Date of Enforcement Action: 20020115  
Enforcement Responsible Agency: State

Map ID  
Direction  
Distance  
Elevation

MAP FINDINGS

Site

Database(s)

EDR ID Number  
EPA ID Number

**HUBNER MFG (Continued)**

**1001125631**

Enforcement Docket Number: Not reported  
Enforcement Attorney: Not reported  
Corrective Action Component: No  
Appeal Initiated Date: Not reported  
Appeal Resolution Date: Not reported  
Disposition Status Date: Not reported  
Disposition Status: Not reported  
Disposition Status Description: Not reported  
Consent/Final Order Sequence Number: Not reported  
Consent/Final Order Respondent Name: Not reported  
Consent/Final Order Lead Agency: Not reported  
Enforcement Type: Not reported  
Enforcement Responsible Person: SCWRS  
Enforcement Responsible Sub-Organization: TR  
SEP Sequence Number: Not reported  
SEP Expenditure Amount: Not reported  
SEP Scheduled Completion Date: Not reported  
SEP Actual Date: Not reported  
SEP Defaulted Date: Not reported  
SEP Type: Not reported  
SEP Type Description: Not reported  
Proposed Amount: Not reported  
Final Monetary Amount: Not reported  
Paid Amount: Not reported  
Final Count: Not reported  
Final Amount: Not reported

Evaluation Action Summary:

Evaluation Date: 20011204  
Evaluation Responsible Agency: State  
Found Violation: Yes  
Evaluation Type Description: COMPLIANCE EVALUATION INSPECTION ON-SITE  
Evaluation Responsible Person Identifier: SCWRS  
Evaluation Responsible Sub-Organization: TR  
Actual Return to Compliance Date: 20020221  
Scheduled Compliance Date: Not reported  
Date of Request: Not reported  
Date Response Received: Not reported  
Request Agency: Not reported  
Former Citation: Not reported

Evaluation Date: 20190520  
Evaluation Responsible Agency: State  
Found Violation: Yes  
Evaluation Type Description: COMPLIANCE EVALUATION INSPECTION ON-SITE  
Evaluation Responsible Person Identifier: SCJTS  
Evaluation Responsible Sub-Organization: Not reported  
Actual Return to Compliance Date: 20190716  
Scheduled Compliance Date: Not reported  
Date of Request: Not reported  
Date Response Received: Not reported  
Request Agency: Not reported  
Former Citation: Not reported

Evaluation Date: 20190520  
Evaluation Responsible Agency: State  
Found Violation: Yes

Map ID  
Direction  
Distance  
Elevation

MAP FINDINGS

Site

Database(s)

EDR ID Number  
EPA ID Number

**HUBNER MFG (Continued)**

**1001125631**

Evaluation Type Description: COMPLIANCE EVALUATION INSPECTION ON-SITE  
Evaluation Responsible Person Identifier: SCJTS  
Evaluation Responsible Sub-Organization: Not reported  
Actual Return to Compliance Date: 20190716  
Scheduled Compliance Date: Not reported  
Date of Request: Not reported  
Date Response Received: Not reported  
Request Agency: Not reported  
Former Citation: Not reported

Evaluation Date: 20190520  
Evaluation Responsible Agency: State  
Found Violation: Yes  
Evaluation Type Description: COMPLIANCE EVALUATION INSPECTION ON-SITE  
Evaluation Responsible Person Identifier: SCJTS  
Evaluation Responsible Sub-Organization: Not reported  
Actual Return to Compliance Date: 20200506  
Scheduled Compliance Date: Not reported  
Date of Request: Not reported  
Date Response Received: Not reported  
Request Agency: Not reported  
Former Citation: Not reported

Evaluation Date: 20190520  
Evaluation Responsible Agency: State  
Found Violation: Yes  
Evaluation Type Description: COMPLIANCE EVALUATION INSPECTION ON-SITE  
Evaluation Responsible Person Identifier: SCJTS  
Evaluation Responsible Sub-Organization: Not reported  
Actual Return to Compliance Date: 20190716  
Scheduled Compliance Date: Not reported  
Date of Request: Not reported  
Date Response Received: Not reported  
Request Agency: Not reported  
Former Citation: Not reported

Evaluation Date: 20190520  
Evaluation Responsible Agency: State  
Found Violation: Yes  
Evaluation Type Description: COMPLIANCE EVALUATION INSPECTION ON-SITE  
Evaluation Responsible Person Identifier: SCJTS  
Evaluation Responsible Sub-Organization: Not reported  
Actual Return to Compliance Date: 20190716  
Scheduled Compliance Date: Not reported  
Date of Request: Not reported  
Date Response Received: Not reported  
Request Agency: Not reported  
Former Citation: Not reported

Evaluation Date: 20190520  
Evaluation Responsible Agency: State  
Found Violation: Yes  
Evaluation Type Description: COMPLIANCE EVALUATION INSPECTION ON-SITE  
Evaluation Responsible Person Identifier: SCJTS  
Evaluation Responsible Sub-Organization: Not reported  
Actual Return to Compliance Date: 20190716  
Scheduled Compliance Date: Not reported

Map ID  
Direction  
Distance  
Elevation

MAP FINDINGS

Site

Database(s)

EDR ID Number  
EPA ID Number

**HUBNER MFG (Continued)**

**1001125631**

Date of Request:	Not reported
Date Response Received:	Not reported
Request Agency:	Not reported
Former Citation:	Not reported
Evaluation Date:	20190520
Evaluation Responsible Agency:	State
Found Violation:	Yes
Evaluation Type Description:	COMPLIANCE EVALUATION INSPECTION ON-SITE
Evaluation Responsible Person Identifier:	SCJTS
Evaluation Responsible Sub-Organization:	Not reported
Actual Return to Compliance Date:	20190716
Scheduled Compliance Date:	Not reported
Date of Request:	Not reported
Date Response Received:	Not reported
Request Agency:	Not reported
Former Citation:	Not reported
Evaluation Date:	20150324
Evaluation Responsible Agency:	State
Found Violation:	No
Evaluation Type Description:	COMPLIANCE SCHEDULE EVALUATION
Evaluation Responsible Person Identifier:	SCWTY
Evaluation Responsible Sub-Organization:	Not reported
Actual Return to Compliance Date:	Not reported
Scheduled Compliance Date:	Not reported
Date of Request:	Not reported
Date Response Received:	Not reported
Request Agency:	Not reported
Former Citation:	Not reported
Evaluation Date:	20190520
Evaluation Responsible Agency:	State
Found Violation:	Yes
Evaluation Type Description:	COMPLIANCE EVALUATION INSPECTION ON-SITE
Evaluation Responsible Person Identifier:	SCJTS
Evaluation Responsible Sub-Organization:	Not reported
Actual Return to Compliance Date:	20190716
Scheduled Compliance Date:	Not reported
Date of Request:	Not reported
Date Response Received:	Not reported
Request Agency:	Not reported
Former Citation:	Not reported
Evaluation Date:	20190520
Evaluation Responsible Agency:	State
Found Violation:	Yes
Evaluation Type Description:	COMPLIANCE EVALUATION INSPECTION ON-SITE
Evaluation Responsible Person Identifier:	SCJTS
Evaluation Responsible Sub-Organization:	Not reported
Actual Return to Compliance Date:	20190716
Scheduled Compliance Date:	Not reported
Date of Request:	Not reported
Date Response Received:	Not reported
Request Agency:	Not reported
Former Citation:	Not reported

Map ID  
Direction  
Distance  
Elevation

MAP FINDINGS

Site

Database(s)

EDR ID Number  
EPA ID Number

**HUBNER MFG (Continued)**

**1001125631**

Evaluation Date: 20190520  
Evaluation Responsible Agency: State  
Found Violation: Yes  
Evaluation Type Description: COMPLIANCE EVALUATION INSPECTION ON-SITE  
Evaluation Responsible Person Identifier: SCJTS  
Evaluation Responsible Sub-Organization: Not reported  
Actual Return to Compliance Date: 20190716  
Scheduled Compliance Date: Not reported  
Date of Request: Not reported  
Date Response Received: Not reported  
Request Agency: Not reported  
Former Citation: Not reported

Evaluation Date: 20011204  
Evaluation Responsible Agency: State  
Found Violation: Yes  
Evaluation Type Description: COMPLIANCE EVALUATION INSPECTION ON-SITE  
Evaluation Responsible Person Identifier: SCWRS  
Evaluation Responsible Sub-Organization: TR  
Actual Return to Compliance Date: 20020221  
Scheduled Compliance Date: Not reported  
Date of Request: Not reported  
Date Response Received: Not reported  
Request Agency: Not reported  
Former Citation: Not reported

Evaluation Date: 20141104  
Evaluation Responsible Agency: State  
Found Violation: Yes  
Evaluation Type Description: COMPLIANCE EVALUATION INSPECTION ON-SITE  
Evaluation Responsible Person Identifier: SCWTY  
Evaluation Responsible Sub-Organization: Not reported  
Actual Return to Compliance Date: 20150324  
Scheduled Compliance Date: Not reported  
Date of Request: Not reported  
Date Response Received: Not reported  
Request Agency: Not reported  
Former Citation: Not reported

Evaluation Date: 20190520  
Evaluation Responsible Agency: State  
Found Violation: Yes  
Evaluation Type Description: COMPLIANCE EVALUATION INSPECTION ON-SITE  
Evaluation Responsible Person Identifier: SCJTS  
Evaluation Responsible Sub-Organization: Not reported  
Actual Return to Compliance Date: 20190716  
Scheduled Compliance Date: Not reported  
Date of Request: Not reported  
Date Response Received: Not reported  
Request Agency: Not reported  
Former Citation: Not reported

Evaluation Date: 20190520  
Evaluation Responsible Agency: State  
Found Violation: Yes  
Evaluation Type Description: COMPLIANCE EVALUATION INSPECTION ON-SITE  
Evaluation Responsible Person Identifier: SCJTS

Map ID  
Direction  
Distance  
Elevation

MAP FINDINGS

Site

Database(s)

EDR ID Number  
EPA ID Number

**HUBNER MFG (Continued)**

**1001125631**

Evaluation Responsible Sub-Organization:	Not reported
Actual Return to Compliance Date:	20190716
Scheduled Compliance Date:	Not reported
Date of Request:	Not reported
Date Response Received:	Not reported
Request Agency:	Not reported
Former Citation:	Not reported
Evaluation Date:	20190520
Evaluation Responsible Agency:	State
Found Violation:	Yes
Evaluation Type Description:	COMPLIANCE EVALUATION INSPECTION ON-SITE
Evaluation Responsible Person Identifier:	SCJTS
Evaluation Responsible Sub-Organization:	Not reported
Actual Return to Compliance Date:	20190716
Scheduled Compliance Date:	Not reported
Date of Request:	Not reported
Date Response Received:	Not reported
Request Agency:	Not reported
Former Citation:	Not reported
Evaluation Date:	20190520
Evaluation Responsible Agency:	State
Found Violation:	Yes
Evaluation Type Description:	COMPLIANCE EVALUATION INSPECTION ON-SITE
Evaluation Responsible Person Identifier:	SCJTS
Evaluation Responsible Sub-Organization:	Not reported
Actual Return to Compliance Date:	20190716
Scheduled Compliance Date:	Not reported
Date of Request:	Not reported
Date Response Received:	Not reported
Request Agency:	Not reported
Former Citation:	Not reported
Evaluation Date:	20011204
Evaluation Responsible Agency:	State
Found Violation:	Yes
Evaluation Type Description:	COMPLIANCE EVALUATION INSPECTION ON-SITE
Evaluation Responsible Person Identifier:	SCWRS
Evaluation Responsible Sub-Organization:	TR
Actual Return to Compliance Date:	20020221
Scheduled Compliance Date:	Not reported
Date of Request:	Not reported
Date Response Received:	Not reported
Request Agency:	Not reported
Former Citation:	Not reported
Evaluation Date:	20020221
Evaluation Responsible Agency:	State
Found Violation:	No
Evaluation Type Description:	COMPLIANCE SCHEDULE EVALUATION
Evaluation Responsible Person Identifier:	SCWRS
Evaluation Responsible Sub-Organization:	TR
Actual Return to Compliance Date:	Not reported
Scheduled Compliance Date:	Not reported
Date of Request:	Not reported
Date Response Received:	Not reported



Map ID  
Direction  
Distance  
Elevation

MAP FINDINGS

Site

Database(s)

EDR ID Number  
EPA ID Number

**HUBNER MFG (Continued)**

**1001125631**

Request Agency:	Not reported
Former Citation:	Not reported
Evaluation Date:	20190520
Evaluation Responsible Agency:	State
Found Violation:	Yes
Evaluation Type Description:	COMPLIANCE EVALUATION INSPECTION ON-SITE
Evaluation Responsible Person Identifier:	SCJTS
Evaluation Responsible Sub-Organization:	Not reported
Actual Return to Compliance Date:	20190716
Scheduled Compliance Date:	Not reported
Date of Request:	Not reported
Date Response Received:	Not reported
Request Agency:	Not reported
Former Citation:	Not reported
Evaluation Date:	20011204
Evaluation Responsible Agency:	State
Found Violation:	Yes
Evaluation Type Description:	COMPLIANCE EVALUATION INSPECTION ON-SITE
Evaluation Responsible Person Identifier:	SCWRS
Evaluation Responsible Sub-Organization:	TR
Actual Return to Compliance Date:	20020221
Scheduled Compliance Date:	Not reported
Date of Request:	Not reported
Date Response Received:	Not reported
Request Agency:	Not reported
Former Citation:	Not reported
Evaluation Date:	20011204
Evaluation Responsible Agency:	State
Found Violation:	Yes
Evaluation Type Description:	COMPLIANCE EVALUATION INSPECTION ON-SITE
Evaluation Responsible Person Identifier:	SCWRS
Evaluation Responsible Sub-Organization:	TR
Actual Return to Compliance Date:	20020221
Scheduled Compliance Date:	Not reported
Date of Request:	Not reported
Date Response Received:	Not reported
Request Agency:	Not reported
Former Citation:	Not reported
Evaluation Date:	20190520
Evaluation Responsible Agency:	State
Found Violation:	Yes
Evaluation Type Description:	COMPLIANCE EVALUATION INSPECTION ON-SITE
Evaluation Responsible Person Identifier:	SCJTS
Evaluation Responsible Sub-Organization:	Not reported
Actual Return to Compliance Date:	20190716
Scheduled Compliance Date:	Not reported
Date of Request:	Not reported
Date Response Received:	Not reported
Request Agency:	Not reported
Former Citation:	Not reported
Evaluation Date:	20190520
Evaluation Responsible Agency:	State

Map ID  
Direction  
Distance  
Elevation

MAP FINDINGS

Site

Database(s)

EDR ID Number  
EPA ID Number

**HUBNER MFG (Continued)**

**1001125631**

Found Violation:	Yes
Evaluation Type Description:	COMPLIANCE EVALUATION INSPECTION ON-SITE
Evaluation Responsible Person Identifier:	SCJTS
Evaluation Responsible Sub-Organization:	Not reported
Actual Return to Compliance Date:	20200506
Scheduled Compliance Date:	Not reported
Date of Request:	Not reported
Date Response Received:	Not reported
Request Agency:	Not reported
Former Citation:	Not reported
Evaluation Date:	20190520
Evaluation Responsible Agency:	State
Found Violation:	Yes
Evaluation Type Description:	COMPLIANCE EVALUATION INSPECTION ON-SITE
Evaluation Responsible Person Identifier:	SCJTS
Evaluation Responsible Sub-Organization:	Not reported
Actual Return to Compliance Date:	20190716
Scheduled Compliance Date:	Not reported
Date of Request:	Not reported
Date Response Received:	Not reported
Request Agency:	Not reported
Former Citation:	Not reported
Evaluation Date:	20011204
Evaluation Responsible Agency:	State
Found Violation:	Yes
Evaluation Type Description:	COMPLIANCE EVALUATION INSPECTION ON-SITE
Evaluation Responsible Person Identifier:	SCWRS
Evaluation Responsible Sub-Organization:	TR
Actual Return to Compliance Date:	20020221
Scheduled Compliance Date:	Not reported
Date of Request:	Not reported
Date Response Received:	Not reported
Request Agency:	Not reported
Former Citation:	Not reported

**FINDS:**

Registry ID: 110001672770

Click Here:

**Environmental Interest/Information System:**

SC-EFIS (South Carolina - Environmental Facility Information System) integrates information on environmental facilities, permits, violations, enforcement actions, and compliance activities needed to support regulatory requirements and target environmental quality improvements for the water, air, solid waste, and hazardous waste program areas. The EFIS was developed by the state of South Carolina and Maine joined their system in 2004.

AFS (Aerometric Information Retrieval System (AIRS) Facility Subsystem) replaces the former Compliance Data System (CDS), the

Map ID  
Direction  
Distance  
Elevation

MAP FINDINGS

Site

Database(s)

EDR ID Number  
EPA ID Number

**HUBNER MFG (Continued)**

**1001125631**

National Emission Data System (NEDS), and the Storage and Retrieval of Aerometric Data (SAROAD). AIRS is the national repository for information concerning airborne pollution in the United States. AFS is used to track emissions and compliance data from industrial plants. AFS data are utilized by states to prepare State Implementation Plans to comply with regulatory programs and by EPA as an input for the estimation of total national emissions. AFS is undergoing a major redesign to support facility operating permits required under Title V of the Clean Air Act.

RCRAInfo is a national information system that supports the Resource Conservation and Recovery Act (RCRA) program through the tracking of events and activities related to facilities that generate, transport, and treat, store, or dispose of hazardous waste. RCRAInfo allows RCRA program staff to track the notification, permit, compliance, and corrective action activities required under RCRA.

AIR MINOR

Click this hyperlink while viewing on your computer to access additional FINDS: detail in the EDR Site Report.

**ECHO:**

Envid: 1001125631  
Registry ID: 110001672770  
DFR URL: <http://echo.epa.gov/detailed-facility-report?fid=110001672770>  
Name: HUBNER MFG  
Address: 355 WANDO PLACE DR  
City,State,Zip: MT PLEASANT, SC 29464

**4** **HILL CONSTRUCTION CORP**  
**Target** **482 WANDO PARK BLVD**  
**Property** **MT PLEASANT, SC 29464**

**FINDS 1007259808**  
**N/A**

**FINDS:**  
Registry ID: 110017328836

**Actual:**  
**12 ft.**

Click Here:

**Focus Map:**  
**5**

Environmental Interest/Information System:

SC-EFIS (South Carolina - Environmental Facility Information System) integrates information on environmental facilities, permits, violations, enforcement actions, and compliance activities needed to support regulatory requirements and target environmental quality improvements for the water, air, solid waste, and hazardous waste program areas. The EFIS was developed by the state of South Carolina and Maine joined their system in 2004.

Click this hyperlink while viewing on your computer to access additional FINDS: detail in the EDR Site Report.

Map ID  
 Direction  
 Distance  
 Elevation

MAP FINDINGS

Site

Database(s)

EDR ID Number  
 EPA ID Number

**B5**            **CREATIVE TOUCH INTERIORS**  
**Target**      **486 WANDO PARK BLVD**  
**Property**    **MT PLEASANT, SC 29464**

**RCRA NonGen / NLR**    **1010331963**  
**SCR000768382**

**Site 1 of 2 in cluster B**

<b>Actual:</b>	RCRA NonGen / NLR:	
<b>12 ft.</b>	Date Form Received by Agency:	20080703
<b>Focus Map:</b>	Handler Name:	CREATIVE TOUCH INTERIORS
<b>5</b>	Handler Address:	486 WANDO PARK BLVD
	Handler City,State,Zip:	MT PLEASANT, SC 29464
	EPA ID:	SCR000768382
	Contact Name:	MARTY LASKEY
	Contact Address:	CUMBERLAND BLVD STE 1700
	Contact City,State,Zip:	ATLANTA, GA 30339
	Contact Telephone:	770-852-9073
	Contact Fax:	Not reported
	Contact Email:	Not reported
	Contact Title:	Not reported
	EPA Region:	04
	Land Type:	Private
	Federal Waste Generator Description:	Not a generator, verified
	Non-Notifier:	Not reported
	Biennial Report Cycle:	Not reported
	Accessibility:	Not reported
	Active Site Indicator:	Not reported
	State District Owner:	SC
	State District:	TR
	Mailing Address:	CUMBERLAND BLVD STE 1700
	Mailing City,State,Zip:	ATLANTA, GA 30339
	Owner Name:	HOME DEPOT USA INC
	Owner Type:	Private
	Operator Name:	HOME DEPOT USA INC
	Operator Type:	Private
	Short-Term Generator Activity:	No
	Importer Activity:	No
	Mixed Waste Generator:	No
	Transporter Activity:	No
	Transfer Facility Activity:	No
	Recycler Activity with Storage:	No
	Small Quantity On-Site Burner Exemption:	No
	Smelting Melting and Refining Furnace Exemption:	No
	Underground Injection Control:	No
	Off-Site Waste Receipt:	No
	Universal Waste Indicator:	No
	Universal Waste Destination Facility:	No
	Federal Universal Waste:	No
	Active Site Fed-Reg Treatment Storage and Disposal Facility:	Not reported
	Active Site Converter Treatment storage and Disposal Facility:	Not reported
	Active Site State-Reg Treatment Storage and Disposal Facility:	Not reported
	Active Site State-Reg Handler:	---
	Federal Facility Indicator:	Not reported
	Hazardous Secondary Material Indicator:	NN
	Sub-Part K Indicator:	Not reported
	Commercial TSD Indicator:	No
	Treatment Storage and Disposal Type:	Not reported
	2018 GPRR Permit Baseline:	Not on the Baseline
	2018 GPRR Renewals Baseline:	Not on the Baseline
	Permit Renewals Workload Universe:	Not reported

Map ID  
 Direction  
 Distance  
 Elevation

MAP FINDINGS

Site

Database(s)

EDR ID Number  
 EPA ID Number

**CREATIVE TOUCH INTERIORS (Continued)**

**1010331963**

Permit Workload Universe:	Not reported
Permit Progress Universe:	Not reported
Post-Closure Workload Universe:	Not reported
Closure Workload Universe:	Not reported
202 GPRA Corrective Action Baseline:	No
Corrective Action Workload Universe:	No
Subject to Corrective Action Universe:	No
Non-TSDFs Where RCRA CA has Been Imposed Universe:	No
TSDFs Potentially Subject to CA Under 3004 (u)/(v) Universe:	No
TSDFs Only Subject to CA under Discretionary Auth Universe:	No
Corrective Action Priority Ranking:	No NCAPS ranking
Environmental Control Indicator:	No
Institutional Control Indicator:	No
Human Exposure Controls Indicator:	N/A
Groundwater Controls Indicator:	N/A
Operating TSDF Universe:	Not reported
Full Enforcement Universe:	Not reported
Significant Non-Complier Universe:	No
Unaddressed Significant Non-Complier Universe:	No
Addressed Significant Non-Complier Universe:	No
Significant Non-Complier With a Compliance Schedule Universe:	No
Financial Assurance Required:	Not reported
Handler Date of Last Change:	20170314
Recognized Trader-Importer:	No
Recognized Trader-Exporter:	No
Importer of Spent Lead Acid Batteries:	No
Exporter of Spent Lead Acid Batteries:	No
Recycler Activity Without Storage:	Not reported
Manifest Broker:	Not reported
Sub-Part P Indicator:	No

Hazardous Waste Summary:

Waste Code:	D001
Waste Description:	IGNITABLE WASTE
Waste Code:	D002
Waste Description:	CORROSIVE WASTE
Waste Code:	D009
Waste Description:	MERCURY
Waste Code:	D018
Waste Description:	BENZENE
Waste Code:	D035
Waste Description:	METHYL ETHYL KETONE

Handler - Owner Operator:

Owner/Operator Indicator:	Owner
Owner/Operator Name:	HOME DEPOT USA INC
Legal Status:	Private
Date Became Current:	20061211
Date Ended Current:	Not reported
Owner/Operator Address:	2455 PACE FERRY RD
Owner/Operator City,State,Zip:	ATLANTA, GA 30339

Map ID  
Direction  
Distance  
Elevation

MAP FINDINGS

Site

Database(s)

EDR ID Number  
EPA ID Number

**CREATIVE TOUCH INTERIORS (Continued)**

**1010331963**

Owner/Operator Telephone: 770-433-8211  
Owner/Operator Telephone Ext: Not reported  
Owner/Operator Fax: Not reported  
Owner/Operator Email: Not reported

Owner/Operator Indicator: Operator  
Owner/Operator Name: HOME DEPOT USA INC  
Legal Status: Private  
Date Became Current: 20061211  
Date Ended Current: Not reported  
Owner/Operator Address: 2455 PACE FERRY RD  
Owner/Operator City,State,Zip: ATLANTA, GA 30339  
Owner/Operator Telephone: 770-433-8211  
Owner/Operator Telephone Ext: Not reported  
Owner/Operator Fax: Not reported  
Owner/Operator Email: Not reported

Owner/Operator Indicator: Operator  
Owner/Operator Name: HD BUILDER SOLUTIONS GROUP INC  
Legal Status: Private  
Date Became Current: 20070907  
Date Ended Current: Not reported  
Owner/Operator Address: 3100 CUMBERLAND BLVD STE 1700  
Owner/Operator City,State,Zip: ATLANTA, GA 30339  
Owner/Operator Telephone: 770-852-9073  
Owner/Operator Telephone Ext: Not reported  
Owner/Operator Fax: Not reported  
Owner/Operator Email: Not reported

Owner/Operator Indicator: Operator  
Owner/Operator Name: HD BUILDER SOLUTIONS GROUP INC  
Legal Status: Private  
Date Became Current: 20070907  
Date Ended Current: Not reported  
Owner/Operator Address: 3100 CUMBERLAND BLVD STE 1700  
Owner/Operator City,State,Zip: ATLANTA, GA 30339  
Owner/Operator Telephone: 770-852-9073  
Owner/Operator Telephone Ext: Not reported  
Owner/Operator Fax: Not reported  
Owner/Operator Email: Not reported

Owner/Operator Indicator: Operator  
Owner/Operator Name: HOME DEPOT USA INC  
Legal Status: Private  
Date Became Current: 20061211  
Date Ended Current: Not reported  
Owner/Operator Address: 2455 PACE FERRY RD  
Owner/Operator City,State,Zip: ATLANTA, GA 30339  
Owner/Operator Telephone: 770-433-8211  
Owner/Operator Telephone Ext: Not reported  
Owner/Operator Fax: Not reported  
Owner/Operator Email: Not reported

Owner/Operator Indicator: Owner  
Owner/Operator Name: PAYNE PROPERTIES LLC  
Legal Status: Private  
Date Became Current: 20070907

Map ID  
Direction  
Distance  
Elevation

MAP FINDINGS

Site

Database(s)

EDR ID Number  
EPA ID Number

**CREATIVE TOUCH INTERIORS (Continued)**

**1010331963**

Date Ended Current: Not reported  
Owner/Operator Address: 2834 PARKERS LANDING RD  
Owner/Operator City,State,Zip: MOUNT PLEASANT, SC 29466  
Owner/Operator Telephone: 770-852-9073  
Owner/Operator Telephone Ext: Not reported  
Owner/Operator Fax: Not reported  
Owner/Operator Email: Not reported

Owner/Operator Indicator: Owner  
Owner/Operator Name: PAYNE PROPERTIES LLC  
Legal Status: Private  
Date Became Current: 20070907  
Date Ended Current: Not reported  
Owner/Operator Address: 2834 PARKERS LANDING RD  
Owner/Operator City,State,Zip: MOUNT PLEASANT, SC 29466  
Owner/Operator Telephone: 770-852-9073  
Owner/Operator Telephone Ext: Not reported  
Owner/Operator Fax: Not reported  
Owner/Operator Email: Not reported

Owner/Operator Indicator: Operator  
Owner/Operator Name: HOME DEPOT USA INC  
Legal Status: Private  
Date Became Current: 20061211  
Date Ended Current: Not reported  
Owner/Operator Address: 2455 PACE FERRY RD  
Owner/Operator City,State,Zip: ATLANTA, GA 30339  
Owner/Operator Telephone: 770-433-8211  
Owner/Operator Telephone Ext: Not reported  
Owner/Operator Fax: Not reported  
Owner/Operator Email: Not reported

Owner/Operator Indicator: Operator  
Owner/Operator Name: HOME DEPOT USA INC  
Legal Status: Private  
Date Became Current: 20061211  
Date Ended Current: Not reported  
Owner/Operator Address: 2455 PACE FERRY RD  
Owner/Operator City,State,Zip: ATLANTA, GA 30339  
Owner/Operator Telephone: 770-433-8211  
Owner/Operator Telephone Ext: Not reported  
Owner/Operator Fax: Not reported  
Owner/Operator Email: Not reported

Owner/Operator Indicator: Owner  
Owner/Operator Name: HD SUPPLY  
Legal Status: Private  
Date Became Current: 20070907  
Date Ended Current: Not reported  
Owner/Operator Address: 3100 CUMBERLAND BLVD  
Owner/Operator City,State,Zip: ATLANTA, GA 30339  
Owner/Operator Telephone: 770-852-9030  
Owner/Operator Telephone Ext: Not reported  
Owner/Operator Fax: Not reported  
Owner/Operator Email: Not reported

Owner/Operator Indicator: Owner

Map ID  
Direction  
Distance  
Elevation

MAP FINDINGS

Site

Database(s)

EDR ID Number  
EPA ID Number

**CREATIVE TOUCH INTERIORS (Continued)**

**1010331963**

Owner/Operator Name:	HOME DEPOT USA INC
Legal Status:	Private
Date Became Current:	20061211
Date Ended Current:	Not reported
Owner/Operator Address:	2455 PACE FERRY RD
Owner/Operator City,State,Zip:	ATLANTA, GA 30339
Owner/Operator Telephone:	770-433-8211
Owner/Operator Telephone Ext:	Not reported
Owner/Operator Fax:	Not reported
Owner/Operator Email:	Not reported
Owner/Operator Indicator:	Operator
Owner/Operator Name:	HD BUILDER SOLUTIONS GROUP INC
Legal Status:	Private
Date Became Current:	20070907
Date Ended Current:	Not reported
Owner/Operator Address:	3100 CUMBERLAND BLVD STE 1700
Owner/Operator City,State,Zip:	ATLANTA, GA 30339
Owner/Operator Telephone:	770-852-9073
Owner/Operator Telephone Ext:	Not reported
Owner/Operator Fax:	Not reported
Owner/Operator Email:	Not reported
Owner/Operator Indicator:	Owner
Owner/Operator Name:	HD SUPPLY
Legal Status:	Private
Date Became Current:	20070907
Date Ended Current:	Not reported
Owner/Operator Address:	3100 CUMBERLAND BLVD
Owner/Operator City,State,Zip:	ATLANTA, GA 30339
Owner/Operator Telephone:	770-852-9030
Owner/Operator Telephone Ext:	Not reported
Owner/Operator Fax:	Not reported
Owner/Operator Email:	Not reported
Owner/Operator Indicator:	Operator
Owner/Operator Name:	HOME DEPOT USA INC
Legal Status:	Private
Date Became Current:	20061211
Date Ended Current:	Not reported
Owner/Operator Address:	2455 PACE FERRY RD
Owner/Operator City,State,Zip:	ATLANTA, GA 30339
Owner/Operator Telephone:	770-433-8211
Owner/Operator Telephone Ext:	Not reported
Owner/Operator Fax:	Not reported
Owner/Operator Email:	Not reported
Owner/Operator Indicator:	Owner
Owner/Operator Name:	HOME DEPOT USA INC
Legal Status:	Private
Date Became Current:	20061211
Date Ended Current:	Not reported
Owner/Operator Address:	2455 PACE FERRY RD
Owner/Operator City,State,Zip:	ATLANTA, GA 30339
Owner/Operator Telephone:	770-433-8211
Owner/Operator Telephone Ext:	Not reported
Owner/Operator Fax:	Not reported



Map ID  
Direction  
Distance  
Elevation

MAP FINDINGS

Site

Database(s)

EDR ID Number  
EPA ID Number

**CREATIVE TOUCH INTERIORS (Continued)**

**1010331963**

Owner/Operator Email: Not reported  
  
Owner/Operator Indicator: Owner  
Owner/Operator Name: PAYNE PROPERTIES LLC  
Legal Status: Private  
Date Became Current: 20070907  
Date Ended Current: Not reported  
Owner/Operator Address: 2834 PARKERS LANDING RD  
Owner/Operator City,State,Zip: MOUNT PLEASANT, SC 29466  
Owner/Operator Telephone: 770-852-9073  
Owner/Operator Telephone Ext: Not reported  
Owner/Operator Fax: Not reported  
Owner/Operator Email: Not reported

Owner/Operator Indicator: Owner  
Owner/Operator Name: HOME DEPOT USA INC  
Legal Status: Private  
Date Became Current: 20061211  
Date Ended Current: Not reported  
Owner/Operator Address: 2455 PACE FERRY RD  
Owner/Operator City,State,Zip: ATLANTA, GA 30339  
Owner/Operator Telephone: 770-433-8211  
Owner/Operator Telephone Ext: Not reported  
Owner/Operator Fax: Not reported  
Owner/Operator Email: Not reported

Owner/Operator Indicator: Owner  
Owner/Operator Name: HOME DEPOT USA INC  
Legal Status: Private  
Date Became Current: 20061211  
Date Ended Current: Not reported  
Owner/Operator Address: 2455 PACE FERRY RD  
Owner/Operator City,State,Zip: ATLANTA, GA 30339  
Owner/Operator Telephone: 770-433-8211  
Owner/Operator Telephone Ext: Not reported  
Owner/Operator Fax: Not reported  
Owner/Operator Email: Not reported

Historic Generators:

Receive Date: 20061211  
Handler Name: CREATIVE TOUCH INTERIORS HDFL0100  
Federal Waste Generator Description: Small Quantity Generator  
State District Owner: SC  
Large Quantity Handler of Universal Waste: No  
Recognized Trader Importer: No  
Recognized Trader Exporter: No  
Spent Lead Acid Battery Importer: No  
Spent Lead Acid Battery Exporter: No  
Current Record: No  
Non Storage Recycler Activity: Not reported  
Electronic Manifest Broker: Not reported

Receive Date: 20070129  
Handler Name: CREATIVE TOUCH INTERIORS HDFL0100  
Federal Waste Generator Description: Conditionally Exempt Small Quantity Generator  
State District Owner: SC  
Large Quantity Handler of Universal Waste: No

Map ID  
Direction  
Distance  
Elevation

MAP FINDINGS

Site

Database(s)

EDR ID Number  
EPA ID Number

**CREATIVE TOUCH INTERIORS (Continued)**

**1010331963**

Recognized Trader Importer: No  
Recognized Trader Exporter: No  
Spent Lead Acid Battery Importer: No  
Spent Lead Acid Battery Exporter: No  
Current Record: No  
Non Storage Recycler Activity: Not reported  
Electronic Manifest Broker: Not reported

Receive Date: 20070907  
Handler Name: HD BUILDER SOLUTIONS GROUP INC FL0100  
Federal Waste Generator Description: Conditionally Exempt Small Quantity Generator  
State District Owner: SC  
Large Quantity Handler of Universal Waste: No  
Recognized Trader Importer: No  
Recognized Trader Exporter: No  
Spent Lead Acid Battery Importer: No  
Spent Lead Acid Battery Exporter: No  
Current Record: No  
Non Storage Recycler Activity: Not reported  
Electronic Manifest Broker: Not reported

Receive Date: 20080110  
Handler Name: CREATIVE TOUCH INTERIORS  
Federal Waste Generator Description: Conditionally Exempt Small Quantity Generator  
State District Owner: SC  
Large Quantity Handler of Universal Waste: No  
Recognized Trader Importer: No  
Recognized Trader Exporter: No  
Spent Lead Acid Battery Importer: No  
Spent Lead Acid Battery Exporter: No  
Current Record: No  
Non Storage Recycler Activity: Not reported  
Electronic Manifest Broker: Not reported

Receive Date: 20080703  
Handler Name: CREATIVE TOUCH INTERIORS  
Federal Waste Generator Description: Not a generator, verified  
State District Owner: SC  
Large Quantity Handler of Universal Waste: No  
Recognized Trader Importer: No  
Recognized Trader Exporter: No  
Spent Lead Acid Battery Importer: No  
Spent Lead Acid Battery Exporter: No  
Current Record: Yes  
Non Storage Recycler Activity: Not reported  
Electronic Manifest Broker: Not reported

List of NAICS Codes and Descriptions:

NAICS Code: 541410  
NAICS Description: INTERIOR DESIGN SERVICES

Facility Has Received Notices of Violation:

Found Violation: No  
Agency Which Determined Violation: Not reported  
Violation Short Description: Not reported  
Date Violation was Determined: Not reported

Map ID  
Direction  
Distance  
Elevation

MAP FINDINGS

Site

Database(s)

EDR ID Number  
EPA ID Number

**CREATIVE TOUCH INTERIORS (Continued)**

**1010331963**

Actual Return to Compliance Date:	Not reported
Return to Compliance Qualifier:	Not reported
Violation Responsible Agency:	Not reported
Scheduled Compliance Date:	Not reported
Enforcement Identifier:	Not reported
Date of Enforcement Action:	Not reported
Enforcement Responsible Agency:	Not reported
Enforcement Docket Number:	Not reported
Enforcement Attorney:	Not reported
Corrective Action Component:	Not reported
Appeal Initiated Date:	Not reported
Appeal Resolution Date:	Not reported
Disposition Status Date:	Not reported
Disposition Status:	Not reported
Disposition Status Description:	Not reported
Consent/Final Order Sequence Number:	Not reported
Consent/Final Order Respondent Name:	Not reported
Consent/Final Order Lead Agency:	Not reported
Enforcement Type:	Not reported
Enforcement Responsible Person:	Not reported
Enforcement Responsible Sub-Organization:	Not reported
SEP Sequence Number:	Not reported
SEP Expenditure Amount:	Not reported
SEP Scheduled Completion Date:	Not reported
SEP Actual Date:	Not reported
SEP Defaulted Date:	Not reported
SEP Type:	Not reported
SEP Type Description:	Not reported
Proposed Amount:	Not reported
Final Monetary Amount:	Not reported
Paid Amount:	Not reported
Final Count:	Not reported
Final Amount:	Not reported
Evaluation Action Summary:	
Evaluation Date:	20070105
Evaluation Responsible Agency:	State
Found Violation:	No
Evaluation Type Description:	COMPLIANCE ASSISTANCE VISIT
Evaluation Responsible Person Identifier:	SCJES
Evaluation Responsible Sub-Organization:	TR
Actual Return to Compliance Date:	Not reported
Scheduled Compliance Date:	Not reported
Date of Request:	Not reported
Date Response Received:	Not reported
Request Agency:	Not reported
Former Citation:	Not reported

**MAP FINDINGS**

Map ID					
Direction					
Distance					
Elevation	Site		Database(s)	EDR ID Number	EPA ID Number

---

<b>B6</b>	<b>CREATIVE TOUCH INTERIORS</b>	<b>FINDS</b>	<b>1010461753</b>
<b>Target</b>	<b>486 WANDO PARK BLVD</b>	<b>ECHO</b>	<b>N/A</b>
<b>Property</b>	<b>MT PLEASANT, SC 29464</b>		

**Site 2 of 2 in cluster B**

**Actual:** FINDS:  
**12 ft.** Registry ID: 110031403960

**Focus Map:**  
**5** Click Here:

**Environmental Interest/Information System:**

RCRAInfo is a national information system that supports the Resource Conservation and Recovery Act (RCRA) program through the tracking of events and activities related to facilities that generate, transport, and treat, store, or dispose of hazardous waste. RCRAInfo allows RCRA program staff to track the notification, permit, compliance, and corrective action activities required under RCRA.

[Click this hyperlink](#) while viewing on your computer to access additional FINDS: detail in the EDR Site Report.

**ECHO:**

Envid: 1010461753  
Registry ID: 110031403960  
DFR URL: <http://echo.epa.gov/detailed-facility-report?fid=110031403960>  
Name: CREATIVE TOUCH INTERIORS  
Address: 486 WANDO PARK BLVD  
City,State,Zip: MT PLEASANT, SC 29464

---

<b>C7</b>	<b>EXXON TIGER STOP 4</b>	<b>FINDS</b>	<b>1007242995</b>
<b>Target</b>	<b>701 LONGPOINT RD</b>		<b>N/A</b>
<b>Property</b>	<b>MT PLEASANT, SC 29464</b>		

**Site 1 of 3 in cluster C**

**Actual:** FINDS:  
**24 ft.** Registry ID: 110017147522

**Focus Map:**  
**6** Click Here:

**Environmental Interest/Information System:**

SC-EFIS (South Carolina - Environmental Facility Information System) integrates information on environmental facilities, permits, violations, enforcement actions, and compliance activities needed to support regulatory requirements and target environmental quality improvements for the water, air, solid waste, and hazardous waste program areas. The EFIS was developed by the state of South Carolina and Maine joined their system in 2004.

[Click this hyperlink](#) while viewing on your computer to access additional FINDS: detail in the EDR Site Report.

Map ID  
Direction  
Distance  
Elevation

MAP FINDINGS

Site

Database(s)

EDR ID Number  
EPA ID Number

**C8**      **EXXON TIGER STOP 4**  
**Target**    **701 LONGPOINT RD**  
**Property**   **MT PLEASANT, SC**

**UST**      **U003621012**  
**Financial Assurance**    **N/A**

**Site 2 of 3 in cluster C**

**Actual:**  
**24 ft.**  
**Focus Map:**  
**6**

**UST:**  
Name:                    EXXON TIGER STOP 4  
Address:                701 LONGPOINT RD  
City:                     MT PLEASANT  
Facility ID:             17314  
Permit:                  P 17314  
Owner:                   BMC DISTRIBUTORS OF SC LLC  
Owner Address:        78 ASHLEY POINT DR STE 300  
Owner City, st, zip:   CHARLESTON SC 29407  
Owner Phone:          843-795-6910

Tank ID:                1  
**Status:**                **Abandoned**  
Capacity:               10000  
Product:                Gasoline RUL  
Calcage:                0

Name:                    EXXON TIGER STOP 4  
Address:                701 LONGPOINT RD  
City:                     MT PLEASANT

Tank ID:                2  
**Status:**                **Abandoned**  
Capacity:               10000  
Product:                Gasoline RUL  
Calcage:                0

Name:                    EXXON TIGER STOP 4  
Address:                701 LONGPOINT RD  
City:                     MT PLEASANT

Tank ID:                3  
**Status:**                **Abandoned**  
Capacity:               10000  
Product:                Multiple petroleum  
Calcage:                0

Name:                    EXXON TIGER STOP 4  
Address:                701 LONGPOINT RD  
City:                     MT PLEASANT

Tank ID:                4  
**Status:**                **Currently in Use**  
Capacity:               20000  
Product:                Gasoline RUL  
Calcage:                0

Name:                    EXXON TIGER STOP 4  
Address:                701 LONGPOINT RD  
City:                     MT PLEASANT

Tank ID:                5  
**Status:**                **Currently in Use**

Map ID  
Direction  
Distance  
Elevation

MAP FINDINGS

Site

Database(s)

EDR ID Number  
EPA ID Number

**EXXON TIGER STOP 4 (Continued)**

**U003621012**

Capacity: 20000  
Product: Multiple petroleum  
Calcage: 0

SC Financial Assurance 3:

Name: EXXON TIGER STOP 4  
Address: 701 LONGPOINT RD  
City,State,Zip: MT PLEASANT, SC 29464  
Owner Name: BMC DISTRIBUTORS OF SC LLC  
Owner Address: 78 ASHLEY POINT DR STE 300  
Owner City St Zip: CHARLESTON SC 29407  
Mechanism: Self Insurance 280.101  
Date Expired: 5/1/2021  
Bill: 2

**9**  
**Target**  
**Property**  
**BLUEWATER 18**  
**699 LONG POINT RD**  
**MT PLEASANT, SC**

**LUST**  
**UST**  
**Financial Assurance**  
**U003621044**  
**N/A**

**Actual:**  
**21 ft.**  
**Focus Map:**  
**6**

LUST:

Name: BLUEWATER 18  
Address: 699 LONG POINT RD  
City,State,Zip: MT PLEASANT, SC 29464  
Release Number: 1  
Facility ID: 18013  
Release Status Number: 1  
Substance: PETROL  
Tank Owner Company Name: BMC DISTRIBUTORS OF SC L  
Tank Owner Last Name: BMC DISTRIBUTORS OF SC LLC  
Tank Owner First name: Not reported  
NFA Date: 03/05/2013  
Tank Owner City: CHARLESTON  
Confirmed Date: 10/10/2012  
Release Date: 03/20/2012  
EID: 88245465  
Local Facility District: Charleston EQC Office  
SCRBCA Class Number: 3BF  
Release Fin Type Code: W25  
Qualified: Y  
Release Source: UST  
Local Fac Last Name: BLUEWATER 18  
Local Fac First Name: Not reported  
User Name: SHRADEAA  
Cleanup Initiated Date: 10/10/2012  
Prefix: P  
Total Score: 0

LUST:

Release Date: 03/20/2012  
Cleanup Complete Date: Not reported  
Depth to Ground Water: Not reported  
Ground Water Flow Direction: Not reported  
Release Number: 1  
Confirmed date: 10/10/2012  
RP Name: HOPKINS  
RP Address: 249 HOPKINS FARM PL  
RP City: ALVIN  
RP State: SC



Map ID  
 Direction  
 Distance  
 Elevation

MAP FINDINGS

Site

Database(s)

EDR ID Number  
 EPA ID Number

**GENPHAR INC (Continued)**

**1014921699**

Contact Address:	SEACOAST PKWY
Contact City,State,Zip:	MOUNT PLEASANT, SC 29464
Contact Telephone:	843-884-0120
Contact Fax:	Not reported
Contact Email:	Not reported
Contact Title:	EXECUTIVE ASSISTANT TO THE VP
EPA Region:	04
Land Type:	Private
Federal Waste Generator Description:	Small Quantity Generator
Non-Notifier:	Not reported
Biennial Report Cycle:	Not reported
Accessibility:	Not reported
Active Site Indicator:	Handler Activities
State District Owner:	SC
State District:	TR
Mailing Address:	SEACOAST PKWY
Mailing City,State,Zip:	MOUNT PLEASANT, SC 29464
Owner Name:	DANHER WANG PH D MD
Owner Type:	Private
Operator Name:	DANHER WANG PH D MD
Operator Type:	Private
Short-Term Generator Activity:	No
Importer Activity:	No
Mixed Waste Generator:	No
Transporter Activity:	No
Transfer Facility Activity:	No
Recycler Activity with Storage:	No
Small Quantity On-Site Burner Exemption:	No
Smelting Melting and Refining Furnace Exemption:	No
Underground Injection Control:	No
Off-Site Waste Receipt:	No
Universal Waste Indicator:	No
Universal Waste Destination Facility:	No
Federal Universal Waste:	No
Active Site Fed-Reg Treatment Storage and Disposal Facility:	Not reported
Active Site Converter Treatment storage and Disposal Facility:	Not reported
Active Site State-Reg Treatment Storage and Disposal Facility:	Not reported
Active Site State-Reg Handler:	---
Federal Facility Indicator:	Not reported
Hazardous Secondary Material Indicator:	NN
Sub-Part K Indicator:	Not reported
Commercial TSD Indicator:	No
Treatment Storage and Disposal Type:	Not reported
2018 GPRC Permit Baseline:	Not on the Baseline
2018 GPRC Renewals Baseline:	Not on the Baseline
Permit Renewals Workload Universe:	Not reported
Permit Workload Universe:	Not reported
Permit Progress Universe:	Not reported
Post-Closure Workload Universe:	Not reported
Closure Workload Universe:	Not reported
202 GPRC Corrective Action Baseline:	No
Corrective Action Workload Universe:	No
Subject to Corrective Action Universe:	No
Non-TSDs Where RCRA CA has Been Imposed Universe:	No
TSDs Potentially Subject to CA Under 3004 (u)/(v) Universe:	No
TSDs Only Subject to CA under Discretionary Auth Universe:	No
Corrective Action Priority Ranking:	No NCAPS ranking



Map ID  
Direction  
Distance  
Elevation

MAP FINDINGS

Site

Database(s)

EDR ID Number  
EPA ID Number

**GENPHAR INC (Continued)**

**1014921699**

Environmental Control Indicator:	No
Institutional Control Indicator:	No
Human Exposure Controls Indicator:	N/A
Groundwater Controls Indicator:	N/A
Operating TSDU Universe:	Not reported
Full Enforcement Universe:	Not reported
Significant Non-Complier Universe:	No
Unaddressed Significant Non-Complier Universe:	No
Addressed Significant Non-Complier Universe:	No
Significant Non-Complier With a Compliance Schedule Universe:	No
Financial Assurance Required:	Not reported
Handler Date of Last Change:	20150414
Recognized Trader-Importer:	No
Recognized Trader-Exporter:	No
Importer of Spent Lead Acid Batteries:	No
Exporter of Spent Lead Acid Batteries:	No
Recycler Activity Without Storage:	Not reported
Manifest Broker:	Not reported
Sub-Part P Indicator:	No

Hazardous Waste Summary:

Waste Code:	D001
Waste Description:	IGNITABLE WASTE

Handler - Owner Operator:

Owner/Operator Indicator:	Owner
Owner/Operator Name:	DANHER WANG PH D MD
Legal Status:	Private
Date Became Current:	20110922
Date Ended Current:	Not reported
Owner/Operator Address:	600 SEACOAST PKWY
Owner/Operator City,State,Zip:	MOUNT PLEASANT, SC 29464
Owner/Operator Telephone:	843-884-0120
Owner/Operator Telephone Ext:	Not reported
Owner/Operator Fax:	Not reported
Owner/Operator Email:	Not reported

Owner/Operator Indicator:	Operator
Owner/Operator Name:	DANHER WANG PH D MD
Legal Status:	Private
Date Became Current:	20110922
Date Ended Current:	Not reported
Owner/Operator Address:	600 SEACOAST PKWY
Owner/Operator City,State,Zip:	MOUNT PLEASANT, SC 29464
Owner/Operator Telephone:	843-884-0120
Owner/Operator Telephone Ext:	Not reported
Owner/Operator Fax:	Not reported
Owner/Operator Email:	Not reported

Historic Generators:

Receive Date:	20110922
Handler Name:	GENPHAR INC
Federal Waste Generator Description:	Small Quantity Generator
State District Owner:	SC
Large Quantity Handler of Universal Waste:	No

Map ID  
Direction  
Distance  
Elevation

MAP FINDINGS

Site

Database(s)

EDR ID Number  
EPA ID Number

**GENPHAR INC (Continued)**

**1014921699**

Recognized Trader Importer: No  
Recognized Trader Exporter: No  
Spent Lead Acid Battery Importer: No  
Spent Lead Acid Battery Exporter: No  
Current Record: Yes  
Non Storage Recycler Activity: Not reported  
Electronic Manifest Broker: Not reported

List of NAICS Codes and Descriptions:

NAICS Code: 541711  
NAICS Description: RESEARCH AND DEVELOPMENT IN BIOTECHNOLOGY

Facility Has Received Notices of Violation:

Found Violation: No  
Agency Which Determined Violation: Not reported  
Violation Short Description: Not reported  
Date Violation was Determined: Not reported  
Actual Return to Compliance Date: Not reported  
Return to Compliance Qualifier: Not reported  
Violation Responsible Agency: Not reported  
Scheduled Compliance Date: Not reported  
Enforcement Identifier: Not reported  
Date of Enforcement Action: Not reported  
Enforcement Responsible Agency: Not reported  
Enforcement Docket Number: Not reported  
Enforcement Attorney: Not reported  
Corrective Action Component: Not reported  
Appeal Initiated Date: Not reported  
Appeal Resolution Date: Not reported  
Disposition Status Date: Not reported  
Disposition Status: Not reported  
Disposition Status Description: Not reported  
Consent/Final Order Sequence Number: Not reported  
Consent/Final Order Respondent Name: Not reported  
Consent/Final Order Lead Agency: Not reported  
Enforcement Type: Not reported  
Enforcement Responsible Person: Not reported  
Enforcement Responsible Sub-Organization: Not reported  
SEP Sequence Number: Not reported  
SEP Expenditure Amount: Not reported  
SEP Scheduled Completion Date: Not reported  
SEP Actual Date: Not reported  
SEP Defaulted Date: Not reported  
SEP Type: Not reported  
SEP Type Description: Not reported  
Proposed Amount: Not reported  
Final Monetary Amount: Not reported  
Paid Amount: Not reported  
Final Count: Not reported  
Final Amount: Not reported

Evaluation Action Summary:

Evaluation Date: 20110927  
Evaluation Responsible Agency: State  
Found Violation: No  
Evaluation Type Description: COMPLIANCE ASSISTANCE VISIT

Map ID  
Direction  
Distance  
Elevation

MAP FINDINGS

Site

Database(s)

EDR ID Number  
EPA ID Number

**GENPHAR INC (Continued)**

**1014921699**

Evaluation Responsible Person Identifier: SCMEH  
Evaluation Responsible Sub-Organization: TR  
Actual Return to Compliance Date: Not reported  
Scheduled Compliance Date: Not reported  
Date of Request: Not reported  
Date Response Received: Not reported  
Request Agency: Not reported  
Former Citation: Not reported

**D11 GENPHAR INC**  
**Target 600 SEACOAST PKWY**  
**Property MOUNT PLEASANT, SC 29464**

**FINDS 1014908615**  
**ECHO N/A**

**Site 2 of 2 in cluster D**

**Actual: 22 ft.** FINDS:  
Registry ID: 110043985649  
**Focus Map: 5** Click Here:

**Environmental Interest/Information System:**

RCRAInfo is a national information system that supports the Resource Conservation and Recovery Act (RCRA) program through the tracking of events and activities related to facilities that generate, transport, and treat, store, or dispose of hazardous waste. RCRAInfo allows RCRA program staff to track the notification, permit, compliance, and corrective action activities required under RCRA.

[Click this hyperlink](#) while viewing on your computer to access additional FINDS: detail in the EDR Site Report.

**ECHO:**  
Envid: 1014908615  
Registry ID: 110043985649  
DFR URL: <http://echo.epa.gov/detailed-facility-report?fid=110043985649>  
Name: GENPHAR INC  
Address: 600 SEACOAST PKWY  
City,State,Zip: MOUNT PLEASANT, SC 29464

**E12 VAN SMITH CONCRETE CO PLANT #3**  
**Target 657 LONG POINT RD**  
**Property MOUNT PLEASANT, SC 29464**

**ICIS 1016935977**  
**US AIRS N/A**

**Site 1 of 5 in cluster E**

**Actual: 25 ft.** ICIS:  
Enforcement Action ID: SC000A0560016200078  
**Focus Map: 5** FRS ID: 110007214950  
Action Name: VAN SMITH CONCRETE:#3 450190016200078  
Facility Name: VAN SMITH CONCRETE CO PLANT #3  
Facility Address: 657 LONG POINT RD  
MOUNT PLEASANT, SC 29464  
Enforcement Action Type: Notice of Violation  
Facility County: CHARLESTON  
Program System Acronym: AIR  
Enforcement Action Forum Desc: Administrative - Informal

Map ID  
Direction  
Distance  
Elevation

MAP FINDINGS

Site

Database(s)

EDR ID Number  
EPA ID Number

**VAN SMITH CONCRETE CO PLANT #3 (Continued)**

**1016935977**

EA Type Code: NOV  
Facility SIC Code: Not reported  
Federal Facility ID: Not reported  
Latitude in Decimal Degrees: Not reported  
Longitude in Decimal Degrees: Not reported  
Permit Type Desc: Not reported  
Program System Acronym: SC00005600162  
Facility NAICS Code: 327320  
Tribal Land Code: Not reported

Enforcement Action ID: SC000A0560016200067  
FRS ID: 110007214950  
Action Name: VAN SMITH CONCRETE:#3 450190016200067  
Facility Name: VAN SMITH CONCRETE CO PLANT #3  
Facility Address: 657 LONG POINT RD  
MOUNT PLEASANT, SC 29464

Enforcement Action Type: Notice of Violation  
Facility County: CHARLESTON  
Program System Acronym: AIR  
Enforcement Action Forum Desc: Administrative - Informal  
EA Type Code: NOV  
Facility SIC Code: Not reported  
Federal Facility ID: Not reported  
Latitude in Decimal Degrees: Not reported  
Longitude in Decimal Degrees: Not reported  
Permit Type Desc: Not reported  
Program System Acronym: SC00005600162  
Facility NAICS Code: 327320  
Tribal Land Code: Not reported

Enforcement Action ID: SC000A0560016200056  
FRS ID: 110007214950  
Action Name: VAN SMITH CONCRETE:#3 450190016200056  
Facility Name: VAN SMITH CONCRETE CO PLANT #3  
Facility Address: 657 LONG POINT RD  
MOUNT PLEASANT, SC 29464

Enforcement Action Type: Administrative Order  
Facility County: CHARLESTON  
Program System Acronym: AIR  
Enforcement Action Forum Desc: Administrative - Formal  
EA Type Code: SCAAO  
Facility SIC Code: Not reported  
Federal Facility ID: Not reported  
Latitude in Decimal Degrees: Not reported  
Longitude in Decimal Degrees: Not reported  
Permit Type Desc: Not reported  
Program System Acronym: SC00005600162  
Facility NAICS Code: 327320  
Tribal Land Code: Not reported

Enforcement Action ID: SC000A0560016200052  
FRS ID: 110007214950  
Action Name: VAN SMITH CONCRETE:#3 450190016200052  
Facility Name: VAN SMITH CONCRETE CO PLANT #3  
Facility Address: 657 LONG POINT RD  
MOUNT PLEASANT, SC 29464

Enforcement Action Type: Notice of Violation

Map ID  
Direction  
Distance  
Elevation

MAP FINDINGS

Site

Database(s)

EDR ID Number  
EPA ID Number

**VAN SMITH CONCRETE CO PLANT #3 (Continued)**

**1016935977**

Facility County: CHARLESTON  
Program System Acronym: AIR  
Enforcement Action Forum Desc: Administrative - Informal  
EA Type Code: NOV  
Facility SIC Code: Not reported  
Federal Facility ID: Not reported  
Latitude in Decimal Degrees: Not reported  
Longitude in Decimal Degrees: Not reported  
Permit Type Desc: Not reported  
Program System Acronym: SC00005600162  
Facility NAICS Code: 327320  
Tribal Land Code: Not reported

Enforcement Action ID: SC000A0560016200043  
FRS ID: 110007214950  
Action Name: VAN SMITH CONCRETE:#3 450190016200043  
Facility Name: VAN SMITH CONCRETE CO PLANT #3  
Facility Address: 657 LONG POINT RD  
MOUNT PLEASANT, SC 29464

Enforcement Action Type: Notice of Violation  
Facility County: CHARLESTON  
Program System Acronym: AIR  
Enforcement Action Forum Desc: Administrative - Informal  
EA Type Code: NOV  
Facility SIC Code: Not reported  
Federal Facility ID: Not reported  
Latitude in Decimal Degrees: Not reported  
Longitude in Decimal Degrees: Not reported  
Permit Type Desc: Not reported  
Program System Acronym: SC00005600162  
Facility NAICS Code: 327320  
Tribal Land Code: Not reported

Enforcement Action ID: SC000A0560016200040  
FRS ID: 110007214950  
Action Name: VAN SMITH CONCRETE:#3 450190016200040  
Facility Name: VAN SMITH CONCRETE CO PLANT #3  
Facility Address: 657 LONG POINT RD  
MOUNT PLEASANT, SC 29464

Enforcement Action Type: Notice of Violation  
Facility County: CHARLESTON  
Program System Acronym: AIR  
Enforcement Action Forum Desc: Administrative - Informal  
EA Type Code: NOV  
Facility SIC Code: Not reported  
Federal Facility ID: Not reported  
Latitude in Decimal Degrees: Not reported  
Longitude in Decimal Degrees: Not reported  
Permit Type Desc: Not reported  
Program System Acronym: SC00005600162  
Facility NAICS Code: 327320  
Tribal Land Code: Not reported

US AIRS MINOR:  
Envid: 1016935977  
Region Code: 04

Map ID  
Direction  
Distance  
Elevation

MAP FINDINGS

Site

Database(s)

EDR ID Number  
EPA ID Number

**VAN SMITH CONCRETE CO PLANT #3 (Continued)**

**1016935977**

Programmatic ID: AIR SC00005600162  
Facility Registry ID: 110007214950  
D and B Number: Not reported  
Primary SIC Code: Not reported  
NAICS Code: 327320  
Default Air Classification Code: MIN  
Facility Type of Ownership Code: POF  
Air CMS Category Code: Not reported  
HPV Status: Not reported

**US AIRS MINOR:**

Region Code: 04  
Programmatic ID: AIR SC00005600162  
Facility Registry ID: 110007214950  
Air Operating Status Code: OPR  
Default Air Classification Code: MIN  
Air Program: State Implementation Plan for National Primary and Secondary Ambient Air Quality Standards  
Activity Date: Not reported  
Activity Status Date: 2014-10-19 00:00:00  
Activity Group: Case File  
Activity Type: Case File  
Activity Status: Case File Data Entered

Region Code: 04  
Programmatic ID: AIR SC00005600162  
Facility Registry ID: 110007214950  
Air Operating Status Code: OPR  
Default Air Classification Code: MIN  
Air Program: State Implementation Plan for National Primary and Secondary Ambient Air Quality Standards  
Activity Date: Not reported  
Activity Status Date: 1996-12-03 00:00:00  
Activity Group: Case File  
Activity Type: Case File  
Activity Status: Resolved

Region Code: 04  
Programmatic ID: AIR SC00005600162  
Facility Registry ID: 110007214950  
Air Operating Status Code: OPR  
Default Air Classification Code: MIN  
Air Program: State Implementation Plan for National Primary and Secondary Ambient Air Quality Standards  
Activity Date: Not reported  
Activity Status Date: 1999-12-29 00:00:00  
Activity Group: Case File  
Activity Type: Case File  
Activity Status: Resolved

Region Code: 04  
Programmatic ID: AIR SC00005600162  
Facility Registry ID: 110007214950  
Air Operating Status Code: OPR  
Default Air Classification Code: MIN  
Air Program: State Implementation Plan for National Primary and Secondary Ambient Air Quality Standards  
Activity Date: 1981-06-22 00:00:00  
Activity Status Date: Not reported  
Activity Group: Compliance Monitoring  
Activity Type: Inspection/Evaluation  
Activity Status: Not reported

Map ID  
Direction  
Distance  
Elevation

MAP FINDINGS

Site

Database(s)

EDR ID Number  
EPA ID Number

**VAN SMITH CONCRETE CO PLANT #3 (Continued)**

**1016935977**

Region Code: 04  
Programmatic ID: AIR SC00005600162  
Facility Registry ID: 110007214950  
Air Operating Status Code: OPR  
Default Air Classification Code: MIN  
Air Program: State Implementation Plan for National Primary and Secondary Ambient Air Quality Standards  
Activity Date: 1982-02-25 00:00:00  
Activity Status Date: Not reported  
Activity Group: Compliance Monitoring  
Activity Type: Inspection/Evaluation  
Activity Status: Not reported

Region Code: 04  
Programmatic ID: AIR SC00005600162  
Facility Registry ID: 110007214950  
Air Operating Status Code: OPR  
Default Air Classification Code: MIN  
Air Program: State Implementation Plan for National Primary and Secondary Ambient Air Quality Standards  
Activity Date: 1983-03-07 00:00:00  
Activity Status Date: Not reported  
Activity Group: Compliance Monitoring  
Activity Type: Inspection/Evaluation  
Activity Status: Not reported

Region Code: 04  
Programmatic ID: AIR SC00005600162  
Facility Registry ID: 110007214950  
Air Operating Status Code: OPR  
Default Air Classification Code: MIN  
Air Program: State Implementation Plan for National Primary and Secondary Ambient Air Quality Standards  
Activity Date: 1984-01-12 00:00:00  
Activity Status Date: Not reported  
Activity Group: Compliance Monitoring  
Activity Type: Inspection/Evaluation  
Activity Status: Not reported

Region Code: 04  
Programmatic ID: AIR SC00005600162  
Facility Registry ID: 110007214950  
Air Operating Status Code: OPR  
Default Air Classification Code: MIN  
Air Program: State Implementation Plan for National Primary and Secondary Ambient Air Quality Standards  
Activity Date: 1989-05-11 00:00:00  
Activity Status Date: Not reported  
Activity Group: Compliance Monitoring  
Activity Type: Inspection/Evaluation  
Activity Status: Not reported

Region Code: 04  
Programmatic ID: AIR SC00005600162  
Facility Registry ID: 110007214950  
Air Operating Status Code: OPR  
Default Air Classification Code: MIN  
Air Program: State Implementation Plan for National Primary and Secondary Ambient Air Quality Standards  
Activity Date: 1995-01-09 00:00:00  
Activity Status Date: Not reported  
Activity Group: Compliance Monitoring

Map ID  
Direction  
Distance  
Elevation

MAP FINDINGS

Site

Database(s)

EDR ID Number  
EPA ID Number

**VAN SMITH CONCRETE CO PLANT #3 (Continued)**

**1016935977**

Activity Type: Inspection/Evaluation  
Activity Status: Not reported

Region Code: 04  
Programmatic ID: AIR SC00005600162  
Facility Registry ID: 110007214950  
Air Operating Status Code: OPR  
Default Air Classification Code: MIN  
Air Program: State Implementation Plan for National Primary and Secondary Ambient Air Quality Standards  
Activity Date: 1995-02-27 00:00:00  
Activity Status Date: Not reported  
Activity Group: Compliance Monitoring  
Activity Type: Inspection/Evaluation  
Activity Status: Not reported

Region Code: 04  
Programmatic ID: AIR SC00005600162  
Facility Registry ID: 110007214950  
Air Operating Status Code: OPR  
Default Air Classification Code: MIN  
Air Program: State Implementation Plan for National Primary and Secondary Ambient Air Quality Standards  
Activity Date: 1997-01-22 00:00:00  
Activity Status Date: Not reported  
Activity Group: Compliance Monitoring  
Activity Type: Inspection/Evaluation  
Activity Status: Not reported

Region Code: 04  
Programmatic ID: AIR SC00005600162  
Facility Registry ID: 110007214950  
Air Operating Status Code: OPR  
Default Air Classification Code: MIN  
Air Program: State Implementation Plan for National Primary and Secondary Ambient Air Quality Standards  
Activity Date: 1998-02-09 00:00:00  
Activity Status Date: Not reported  
Activity Group: Compliance Monitoring  
Activity Type: Inspection/Evaluation  
Activity Status: Not reported

Region Code: 04  
Programmatic ID: AIR SC00005600162  
Facility Registry ID: 110007214950  
Air Operating Status Code: OPR  
Default Air Classification Code: MIN  
Air Program: State Implementation Plan for National Primary and Secondary Ambient Air Quality Standards  
Activity Date: 1999-04-19 00:00:00  
Activity Status Date: Not reported  
Activity Group: Compliance Monitoring  
Activity Type: Inspection/Evaluation  
Activity Status: Not reported

Region Code: 04  
Programmatic ID: AIR SC00005600162  
Facility Registry ID: 110007214950  
Air Operating Status Code: OPR  
Default Air Classification Code: MIN  
Air Program: State Implementation Plan for National Primary and Secondary Ambient Air Quality Standards



Map ID  
Direction  
Distance  
Elevation

MAP FINDINGS

Site

Database(s)

EDR ID Number  
EPA ID Number

**VAN SMITH CONCRETE CO PLANT #3 (Continued)**

**1016935977**

Activity Date: 2000-02-29 00:00:00  
Activity Status Date: Not reported  
Activity Group: Compliance Monitoring  
Activity Type: Inspection/Evaluation  
Activity Status: Not reported

Region Code: 04  
Programmatic ID: AIR SC00005600162  
Facility Registry ID: 110007214950  
Air Operating Status Code: OPR  
Default Air Classification Code: MIN  
Air Program: State Implementation Plan for National Primary and Secondary Ambient Air Quality Standards  
Activity Date: 2000-12-13 00:00:00  
Activity Status Date: Not reported  
Activity Group: Compliance Monitoring  
Activity Type: Inspection/Evaluation  
Activity Status: Not reported

Region Code: 04  
Programmatic ID: AIR SC00005600162  
Facility Registry ID: 110007214950  
Air Operating Status Code: OPR  
Default Air Classification Code: MIN  
Air Program: State Implementation Plan for National Primary and Secondary Ambient Air Quality Standards  
Activity Date: 2001-11-14 00:00:00  
Activity Status Date: Not reported  
Activity Group: Compliance Monitoring  
Activity Type: Inspection/Evaluation  
Activity Status: Not reported

Region Code: 04  
Programmatic ID: AIR SC00005600162  
Facility Registry ID: 110007214950  
Air Operating Status Code: OPR  
Default Air Classification Code: MIN  
Air Program: State Implementation Plan for National Primary and Secondary Ambient Air Quality Standards  
Activity Date: 2002-09-24 00:00:00  
Activity Status Date: Not reported  
Activity Group: Compliance Monitoring  
Activity Type: Inspection/Evaluation  
Activity Status: Not reported

Region Code: 04  
Programmatic ID: AIR SC00005600162  
Facility Registry ID: 110007214950  
Air Operating Status Code: OPR  
Default Air Classification Code: MIN  
Air Program: State Implementation Plan for National Primary and Secondary Ambient Air Quality Standards  
Activity Date: 2002-10-30 00:00:00  
Activity Status Date: Not reported  
Activity Group: Compliance Monitoring  
Activity Type: Inspection/Evaluation  
Activity Status: Not reported

Region Code: 04  
Programmatic ID: AIR SC00005600162  
Facility Registry ID: 110007214950

Map ID  
Direction  
Distance  
Elevation

MAP FINDINGS

Site

Database(s)

EDR ID Number  
EPA ID Number

**VAN SMITH CONCRETE CO PLANT #3 (Continued)**

**1016935977**

Air Operating Status Code: OPR  
Default Air Classification Code: MIN  
Air Program: State Implementation Plan for National Primary and Secondary Ambient Air Quality Standards  
Activity Date: 2003-09-30 00:00:00  
Activity Status Date: Not reported  
Activity Group: Compliance Monitoring  
Activity Type: Inspection/Evaluation  
Activity Status: Not reported

Region Code: 04  
Programmatic ID: AIR SC00005600162  
Facility Registry ID: 110007214950  
Air Operating Status Code: OPR  
Default Air Classification Code: MIN  
Air Program: State Implementation Plan for National Primary and Secondary Ambient Air Quality Standards  
Activity Date: 2003-10-15 00:00:00  
Activity Status Date: Not reported  
Activity Group: Compliance Monitoring  
Activity Type: Inspection/Evaluation  
Activity Status: Not reported

Region Code: 04  
Programmatic ID: AIR SC00005600162  
Facility Registry ID: 110007214950  
Air Operating Status Code: OPR  
Default Air Classification Code: MIN  
Air Program: State Implementation Plan for National Primary and Secondary Ambient Air Quality Standards  
Activity Date: 2004-09-21 00:00:00  
Activity Status Date: Not reported  
Activity Group: Compliance Monitoring  
Activity Type: Inspection/Evaluation  
Activity Status: Not reported

Region Code: 04  
Programmatic ID: AIR SC00005600162  
Facility Registry ID: 110007214950  
Air Operating Status Code: OPR  
Default Air Classification Code: MIN  
Air Program: State Implementation Plan for National Primary and Secondary Ambient Air Quality Standards  
Activity Date: 2004-11-03 00:00:00  
Activity Status Date: Not reported  
Activity Group: Compliance Monitoring  
Activity Type: Inspection/Evaluation  
Activity Status: Not reported

Region Code: 04  
Programmatic ID: AIR SC00005600162  
Facility Registry ID: 110007214950  
Air Operating Status Code: OPR  
Default Air Classification Code: MIN  
Air Program: State Implementation Plan for National Primary and Secondary Ambient Air Quality Standards  
Activity Date: 2006-03-09 00:00:00  
Activity Status Date: Not reported  
Activity Group: Compliance Monitoring  
Activity Type: Inspection/Evaluation  
Activity Status: Not reported

Map ID  
Direction  
Distance  
Elevation

MAP FINDINGS

Site

Database(s)

EDR ID Number  
EPA ID Number

**VAN SMITH CONCRETE CO PLANT #3 (Continued)**

**1016935977**

Region Code: 04  
Programmatic ID: AIR SC00005600162  
Facility Registry ID: 110007214950  
Air Operating Status Code: OPR  
Default Air Classification Code: MIN  
Air Program: State Implementation Plan for National Primary and Secondary Ambient Air Quality Standards  
Activity Date: 2007-06-06 00:00:00  
Activity Status Date: Not reported  
Activity Group: Compliance Monitoring  
Activity Type: Inspection/Evaluation  
Activity Status: Not reported

Region Code: 04  
Programmatic ID: AIR SC00005600162  
Facility Registry ID: 110007214950  
Air Operating Status Code: OPR  
Default Air Classification Code: MIN  
Air Program: State Implementation Plan for National Primary and Secondary Ambient Air Quality Standards  
Activity Date: 2009-07-16 00:00:00  
Activity Status Date: Not reported  
Activity Group: Compliance Monitoring  
Activity Type: Inspection/Evaluation  
Activity Status: Not reported

Region Code: 04  
Programmatic ID: AIR SC00005600162  
Facility Registry ID: 110007214950  
Air Operating Status Code: OPR  
Default Air Classification Code: MIN  
Air Program: State Implementation Plan for National Primary and Secondary Ambient Air Quality Standards  
Activity Date: 2010-11-03 00:00:00  
Activity Status Date: Not reported  
Activity Group: Compliance Monitoring  
Activity Type: Inspection/Evaluation  
Activity Status: Not reported

Region Code: 04  
Programmatic ID: AIR SC00005600162  
Facility Registry ID: 110007214950  
Air Operating Status Code: OPR  
Default Air Classification Code: MIN  
Air Program: State Implementation Plan for National Primary and Secondary Ambient Air Quality Standards  
Activity Date: 2012-12-04 00:00:00  
Activity Status Date: Not reported  
Activity Group: Compliance Monitoring  
Activity Type: Inspection/Evaluation  
Activity Status: Not reported

Region Code: 04  
Programmatic ID: AIR SC00005600162  
Facility Registry ID: 110007214950  
Air Operating Status Code: OPR  
Default Air Classification Code: MIN  
Air Program: State Implementation Plan for National Primary and Secondary Ambient Air Quality Standards  
Activity Date: 2014-07-28 00:00:00  
Activity Status Date: Not reported  
Activity Group: Compliance Monitoring

Map ID  
Direction  
Distance  
Elevation

MAP FINDINGS

Site

Database(s)

EDR ID Number  
EPA ID Number

**VAN SMITH CONCRETE CO PLANT #3 (Continued)**

**1016935977**

Activity Type: Inspection/Evaluation  
Activity Status: Not reported

Region Code: 04  
Programmatic ID: AIR SC00005600162  
Facility Registry ID: 110007214950  
Air Operating Status Code: OPR  
Default Air Classification Code: MIN  
Air Program: State Implementation Plan for National Primary and Secondary Ambient Air Quality Standards  
Activity Date: 1999-12-02 00:00:00  
Activity Status Date: 1999-12-02 00:00:00  
Activity Group: Enforcement Action  
Activity Type: Administrative - Formal  
Activity Status: Final Order Issued

Region Code: 04  
Programmatic ID: AIR SC00005600162  
Facility Registry ID: 110007214950  
Air Operating Status Code: OPR  
Default Air Classification Code: MIN  
Air Program: State Implementation Plan for National Primary and Secondary Ambient Air Quality Standards  
Activity Date: 1996-07-11 00:00:00  
Activity Status Date: 1996-07-11 00:00:00  
Activity Group: Enforcement Action  
Activity Type: Administrative - Informal  
Activity Status: Achieved

Region Code: 04  
Programmatic ID: AIR SC00005600162  
Facility Registry ID: 110007214950  
Air Operating Status Code: OPR  
Default Air Classification Code: MIN  
Air Program: State Implementation Plan for National Primary and Secondary Ambient Air Quality Standards  
Activity Date: 1996-10-17 00:00:00  
Activity Status Date: 1996-10-17 00:00:00  
Activity Group: Enforcement Action  
Activity Type: Administrative - Informal  
Activity Status: Achieved

Region Code: 04  
Programmatic ID: AIR SC00005600162  
Facility Registry ID: 110007214950  
Air Operating Status Code: OPR  
Default Air Classification Code: MIN  
Air Program: State Implementation Plan for National Primary and Secondary Ambient Air Quality Standards  
Activity Date: 1999-09-14 00:00:00  
Activity Status Date: 1999-09-14 00:00:00  
Activity Group: Enforcement Action  
Activity Type: Administrative - Informal  
Activity Status: Achieved

Region Code: 04  
Programmatic ID: AIR SC00005600162  
Facility Registry ID: 110007214950  
Air Operating Status Code: OPR  
Default Air Classification Code: MIN  
Air Program: State Implementation Plan for National Primary and Secondary Ambient Air Quality Standards

Map ID  
Direction  
Distance  
Elevation

MAP FINDINGS

Site

Database(s)

EDR ID Number  
EPA ID Number

**VAN SMITH CONCRETE CO PLANT #3 (Continued)**

**1016935977**

Activity Date: 2004-01-28 00:00:00  
Activity Status Date: 2004-01-28 00:00:00  
Activity Group: Enforcement Action  
Activity Type: Administrative - Informal  
Activity Status: Achieved

Region Code: 04  
Programmatic ID: AIR SC00005600162  
Facility Registry ID: 110007214950  
Air Operating Status Code: OPR  
Default Air Classification Code: MIN  
Air Program: State Implementation Plan for National Primary and Secondary Ambient Air Quality Standards  
Activity Date: 2013-01-07 00:00:00  
Activity Status Date: 2013-01-07 00:00:00  
Activity Group: Enforcement Action  
Activity Type: Administrative - Informal  
Activity Status: Achieved

**E13** **VAN SMITH CONCRETE:#3**  
**Target** **657 LONG POINT ROAD**  
**Property** **MT PLEASANT, SC 29464**

**FINDS** **1004594818**  
**ECHO** **N/A**

**Site 2 of 5 in cluster E**

**Actual:** FINDS:  
**25 ft.** Registry ID: 110007214950

**Focus Map:**  
**5** Click Here:

Environmental Interest/Information System:

SC-EFIS (South Carolina - Environmental Facility Information System) integrates information on environmental facilities, permits, violations, enforcement actions, and compliance activities needed to support regulatory requirements and target environmental quality improvements for the water, air, solid waste, and hazardous waste program areas. The EFIS was developed by the state of South Carolina and Maine joined their system in 2004.

AFS (Aerometric Information Retrieval System (AIRS) Facility Subsystem) replaces the former Compliance Data System (CDS), the National Emission Data System (NEDS), and the Storage and Retrieval of Aerometric Data (SAROAD). AIRS is the national repository for information concerning airborne pollution in the United States. AFS is used to track emissions and compliance data from industrial plants. AFS data are utilized by states to prepare State Implementation Plans to comply with regulatory programs and by EPA as an input for the estimation of total national emissions. AFS is undergoing a major redesign to support facility operating permits required under Title V of the Clean Air Act.

AIR MINOR

[Click this hyperlink](#) while viewing on your computer to access additional FINDS: detail in the EDR Site Report.

ECHO:  
Envid: 1004594818  
Registry ID: 110007214950  
DFR URL: <http://echo.epa.gov/detailed-facility-report?fid=110007214950>  
Name: VAN SMITH CONCRETE:#3

Map ID  
 Direction  
 Distance  
 Elevation

MAP FINDINGS

Site

Database(s)

EDR ID Number  
 EPA ID Number

**VAN SMITH CONCRETE:#3 (Continued)**

**1004594818**

Address: 657 LONG POINT ROAD  
 City,State,Zip: MT PLEASANT, SC 29464

**E14 SUBURBAN FUELS CYLINDER**  
**Target 649 LONGPOINT RD**  
**Property MT PLEASANT, SC 29464**

**RCRA NonGen / NLR 1000875934**  
**FINDS SCD987598406**  
**ECHO**

**Site 3 of 5 in cluster E**

**Actual:** RCRA NonGen / NLR:  
**25 ft.** Date Form Received by Agency: 19970115  
**Focus Map:** Handler Name: SUBURBAN FUELS CYLINDER EXCHANGE  
**5** Handler Address: 649 LONGPOINT RD  
 Handler City,State,Zip: MT PLEASANT, SC 29464  
 EPA ID: SCD987598406  
 Contact Name: DAVID DANGERFIELD  
 Contact Address: PO BOX 355  
 Contact City,State,Zip: MT PLEASANT, SC 29464  
 Contact Telephone: 803-881-0772  
 Contact Fax: Not reported  
 Contact Email: Not reported  
 Contact Title: Not reported  
 EPA Region: 04  
 Land Type: Private  
 Federal Waste Generator Description: Not a generator, verified  
 Non-Notifier: Not reported  
 Biennial Report Cycle: Not reported  
 Accessibility: Not reported  
 Active Site Indicator: Not reported  
 State District Owner: SC  
 State District: TR  
 Mailing Address: PO BOX 355  
 Mailing City,State,Zip: MT PLEASANT, SC 29464  
 Owner Name: GLENN CANNON  
 Owner Type: Private  
 Operator Name: Not reported  
 Operator Type: Not reported  
 Short-Term Generator Activity: No  
 Importer Activity: No  
 Mixed Waste Generator: No  
 Transporter Activity: No  
 Transfer Facility Activity: No  
 Recycler Activity with Storage: No  
 Small Quantity On-Site Burner Exemption: No  
 Smelting Melting and Refining Furnace Exemption: No  
 Underground Injection Control: No  
 Off-Site Waste Receipt: No  
 Universal Waste Indicator: No  
 Universal Waste Destination Facility: No  
 Federal Universal Waste: No  
 Active Site Fed-Reg Treatment Storage and Disposal Facility: Not reported  
 Active Site Converter Treatment storage and Disposal Facility: Not reported  
 Active Site State-Reg Treatment Storage and Disposal Facility: Not reported  
 Active Site State-Reg Handler: ---  
 Federal Facility Indicator: Not reported  
 Hazardous Secondary Material Indicator: NN  
 Sub-Part K Indicator: Not reported  
 Commercial TSD Indicator: No

Map ID  
 Direction  
 Distance  
 Elevation

MAP FINDINGS

Site

Database(s)

EDR ID Number  
 EPA ID Number

**SUBURBAN FUELS CYLINDER (Continued)**

**1000875934**

Treatment Storage and Disposal Type:	Not reported
2018 GPRA Permit Baseline:	Not on the Baseline
2018 GPRA Renewals Baseline:	Not on the Baseline
Permit Renewals Workload Universe:	Not reported
Permit Workload Universe:	Not reported
Permit Progress Universe:	Not reported
Post-Closure Workload Universe:	Not reported
Closure Workload Universe:	Not reported
202 GPRA Corrective Action Baseline:	No
Corrective Action Workload Universe:	No
Subject to Corrective Action Universe:	No
Non-TSDFs Where RCRA CA has Been Imposed Universe:	No
TSDFs Potentially Subject to CA Under 3004 (u)/(v) Universe:	No
TSDFs Only Subject to CA under Discretionary Auth Universe:	No
Corrective Action Priority Ranking:	No NCAPS ranking
Environmental Control Indicator:	No
Institutional Control Indicator:	No
Human Exposure Controls Indicator:	N/A
Groundwater Controls Indicator:	N/A
Operating TSDF Universe:	Not reported
Full Enforcement Universe:	Not reported
Significant Non-Complier Universe:	No
Unaddressed Significant Non-Complier Universe:	No
Addressed Significant Non-Complier Universe:	No
Significant Non-Complier With a Compliance Schedule Universe:	No
Financial Assurance Required:	Not reported
Handler Date of Last Change:	20150414
Recognized Trader-Importer:	No
Recognized Trader-Exporter:	No
Importer of Spent Lead Acid Batteries:	No
Exporter of Spent Lead Acid Batteries:	No
Recycler Activity Without Storage:	Not reported
Manifest Broker:	Not reported
Sub-Part P Indicator:	No

**Hazardous Waste Summary:**

Waste Code: D001  
 Waste Description: IGNITABLE WASTE

Waste Code: D006  
 Waste Description: CADMIUM

Waste Code: D007  
 Waste Description: CHROMIUM

Waste Code: D008  
 Waste Description: LEAD

Waste Code: F003  
 Waste Description: THE FOLLOWING SPENT NONHALOGENATED SOLVENTS: XYLENE, ACETONE, ETHYL ACETATE, ETHYL BENZENE, ETHYL ETHER, METHYL ISOBUTYL KETONE, N-BUTYL ALCOHOL, CYCLOHEXANONE, AND METHANOL; ALL SPENT SOLVENT MIXTURES/BLENDS CONTAINING, BEFORE USE, ONLY THE ABOVE SPENT NONHALOGENATED SOLVENTS; AND ALL SPENT SOLVENT MIXTURES/BLENDS CONTAINING, BEFORE USE, ONE OR MORE OF THE ABOVE NONHALOGENATED SOLVENTS, AND A TOTAL OF TEN PERCENT OR MORE (BY VOLUME) OF ONE OR

Map ID  
Direction  
Distance  
Elevation

MAP FINDINGS

Site

Database(s)

EDR ID Number  
EPA ID Number

**SUBURBAN FUELS CYLINDER (Continued)**

**1000875934**

MORE OF THOSE SOLVENTS LISTED IN F001, F002, F004, AND F005; AND STILL BOTTOMS FROM THE RECOVERY OF THESE SPENT SOLVENTS AND SPENT SOLVENT MIXTURES.

Waste Code: F005  
Waste Description: THE FOLLOWING SPENT NONHALOGENATED SOLVENTS: TOLUENE, METHYL ETHYL KETONE, CARBON DISULFIDE, ISOBUTANOL, PYRIDINE, BENZENE, 2-ETHOXYETHANOL, AND 2-NITROPROPANE; ALL SPENT SOLVENT MIXTURES/BLENDS CONTAINING, BEFORE USE, A TOTAL OF TEN PERCENT OR MORE (BY VOLUME) OF ONE OR MORE OF THE ABOVE NONHALOGENATED SOLVENTS OR THOSE SOLVENTS LISTED IN F001, F002, OR F004; AND STILL BOTTOMS FROM THE RECOVERY OF THESE SPENT SOLVENTS AND SPENT SOLVENT MIXTURES.

Handler - Owner Operator:  
Owner/Operator Indicator: Owner  
Owner/Operator Name: GLENN CANNON  
Legal Status: Private  
Date Became Current: Not reported  
Date Ended Current: Not reported  
Owner/Operator Address: 647 CAIN DR  
Owner/Operator City,State,Zip: MT PLEASANT, SC 29464  
Owner/Operator Telephone: 803-881-0772  
Owner/Operator Telephone Ext: Not reported  
Owner/Operator Fax: Not reported  
Owner/Operator Email: Not reported

Historic Generators:  
Receive Date: 19970115  
Handler Name: SUBURBAN FUELS CYLINDER EXCHANGE  
Federal Waste Generator Description: Not a generator, verified  
State District Owner: SC  
Large Quantity Handler of Universal Waste: No  
Recognized Trader Importer: No  
Recognized Trader Exporter: No  
Spent Lead Acid Battery Importer: No  
Spent Lead Acid Battery Exporter: No  
Current Record: Yes  
Non Storage Recycler Activity: Not reported  
Electronic Manifest Broker: Not reported

List of NAICS Codes and Descriptions:  
NAICS Codes: No NAICS Codes Found

Facility Has Received Notices of Violations:  
Violations: No Violations Found

Evaluation Action Summary:  
Evaluations: No Evaluations Found

FINDS:  
Registry ID: 110002253748



Map ID  
Direction  
Distance  
Elevation

MAP FINDINGS

Site

Database(s)

EDR ID Number  
EPA ID Number

**SUBURBAN FUELS CYLINDER (Continued)**

**1000875934**

Click Here:

Environmental Interest/Information System:

SC-EFIS (South Carolina - Environmental Facility Information System) integrates information on environmental facilities, permits, violations, enforcement actions, and compliance activities needed to support regulatory requirements and target environmental quality improvements for the water, air, solid waste, and hazardous waste program areas. The EFIS was developed by the state of South Carolina and Maine joined their system in 2004.

RCRAInfo is a national information system that supports the Resource Conservation and Recovery Act (RCRA) program through the tracking of events and activities related to facilities that generate, transport, and treat, store, or dispose of hazardous waste. RCRAInfo allows RCRA program staff to track the notification, permit, compliance, and corrective action activities required under RCRA.

Click this hyperlink while viewing on your computer to access additional FINDS: detail in the EDR Site Report.

ECHO:

Envid: 1000875934  
Registry ID: 110002253748  
DFR URL: <http://echo.epa.gov/detailed-facility-report?fid=110002253748>  
Name: SUBURBAN FUELS CYLINDER  
Address: 649 LONGPOINT RD  
City,State,Zip: MT PLEASANT, SC 29464

**15**  
**Target**  
**Property**

**BELLE HALL DENTISTRY**  
**636-F LONG POINT RD**  
**MOUNT PLEASANT, SC 29464**

**FINDS** **1007239988**  
**N/A**

FINDS:  
Registry ID: 110017115860

**Actual:**  
**22 ft.**

Click Here:

**Focus Map:**  
**5**

Environmental Interest/Information System:

SC-EFIS (South Carolina - Environmental Facility Information System) integrates information on environmental facilities, permits, violations, enforcement actions, and compliance activities needed to support regulatory requirements and target environmental quality improvements for the water, air, solid waste, and hazardous waste program areas. The EFIS was developed by the state of South Carolina and Maine joined their system in 2004.

Click this hyperlink while viewing on your computer to access additional FINDS: detail in the EDR Site Report.

MAP FINDINGS

Map ID Direction Distance Elevation			EDR ID Number EPA ID Number
--	--	--	--------------------------------

<b>F16</b>	<b>ERM CHARLESTON</b>	<b>FINDS</b>	<b>1005851772</b>
<b>Target</b>	<b>498 WANDO PARK BLVD #100</b>		<b>N/A</b>
<b>Property</b>	<b>MT PLEASANT, SC 29464</b>		

**Site 1 of 2 in cluster F**

**Actual:** FINDS:  
**9 ft.** Registry ID: 110008553957

**Focus Map:**  
**5** Click Here:

Environmental Interest/Information System:  
 SC-EFIS (South Carolina - Environmental Facility Information System) integrates information on environmental facilities, permits, violations, enforcement actions, and compliance activities needed to support regulatory requirements and target environmental quality improvements for the water, air, solid waste, and hazardous waste program areas. The EFIS was developed by the state of South Carolina and Maine joined their system in 2004.

[Click this hyperlink](#) while viewing on your computer to access additional FINDS: detail in the EDR Site Report.

<b>F17</b>	<b>ADVENT ENVIRONMENTAL INC</b>	<b>FINDS</b>	<b>1005790408</b>
<b>Target</b>	<b>498 WANDO PARK BLVD</b>		<b>N/A</b>
<b>Property</b>	<b>MOUNT PLEASANT, SC 29464</b>		

**Site 2 of 2 in cluster F**

**Actual:** FINDS:  
**9 ft.** Registry ID: 110002234378

**Focus Map:**  
**5** Click Here:

Environmental Interest/Information System:  
 SC-EFIS (South Carolina - Environmental Facility Information System) integrates information on environmental facilities, permits, violations, enforcement actions, and compliance activities needed to support regulatory requirements and target environmental quality improvements for the water, air, solid waste, and hazardous waste program areas. The EFIS was developed by the state of South Carolina and Maine joined their system in 2004.

[Click this hyperlink](#) while viewing on your computer to access additional FINDS: detail in the EDR Site Report.

<b>G18</b>	<b>DI PARTNERS LLC</b>	<b>FINDS</b>	<b>1007835988</b>
<b>Target</b>	<b>501 WANDO PARK BLVD #100</b>		<b>N/A</b>
<b>Property</b>	<b>MOUNT PLEASANT, SC 29464</b>		

**Site 1 of 3 in cluster G**

**Actual:** FINDS:  
**19 ft.** Registry ID: 110019999787

**Focus Map:**  
**5** Click Here:

Environmental Interest/Information System:  
 SC-EFIS (South Carolina - Environmental Facility Information System) integrates information on environmental facilities, permits, violations, enforcement actions, and compliance activities needed to support regulatory requirements and target environmental quality

Map ID  
 Direction  
 Distance  
 Elevation

MAP FINDINGS

Site

Database(s)

EDR ID Number  
 EPA ID Number

**DI PARTNERS LLC (Continued)**

**1007835988**

improvements for the water, air, solid waste, and hazardous waste program areas. The EFIS was developed by the state of South Carolina and Maine joined their system in 2004.

[Click this hyperlink](#) while viewing on your computer to access additional FINDS: detail in the EDR Site Report.

**E19**      **CVS PHARMACY 5845**  
**Target**    **640 LONG POINT RD**  
**Property**   **MOUNT PLEASANT, SC 29464**

**RCRA-VSQG**    **1014961235**  
**MANIFEST**    **SCR000774380**

**Site 4 of 5 in cluster E**

<b>Actual:</b> 25 ft.	RCRA-VSQG:		20201218
	Date Form Received by Agency:		
<b>Focus Map:</b> 5	Handler Name:	CVS PHARMACY 5845	
	Handler Address:		640 LONG POINT RD
	Handler City,State,Zip:		MOUNT PLEASANT, SC 29464
	EPA ID:		SCR000774380
	Contact Name:		NICOLE WILKINSON
	Contact Address:		ONE CVS DR
	Contact City,State,Zip:		WOONSOCKET, RI 02895
	Contact Telephone:		401-770-7132
	Contact Fax:		Not reported
	Contact Email:		NICOLE.WILKINSON@CVSHEALTH.COM
	Contact Title:		DIRECTOR CORP ENV
	EPA Region:		04
	Land Type:		Private
	Federal Waste Generator Description:		Conditionally Exempt Small Quantity Generator
	Non-Notifier:		Not reported
	Biennial Report Cycle:		Not reported
	Accessibility:		Not reported
	Active Site Indicator:		Handler Activities
	State District Owner:		Not reported
	State District:		Not reported
	Mailing Address:		ONE CVS DR
	Mailing City,State,Zip:		WOONSOCKET, RI 02895
	Owner Name:		CVS PHARMACY INC
	Owner Type:		Private
	Operator Name:		SC CVS PHARMACY LLC
	Operator Type:		Private
	Short-Term Generator Activity:		No
	Importer Activity:		No
	Mixed Waste Generator:		No
	Transporter Activity:		No
	Transfer Facility Activity:		No
	Recycler Activity with Storage:		No
	Small Quantity On-Site Burner Exemption:		No
	Smelting Melting and Refining Furnace Exemption:		No
	Underground Injection Control:		No
	Off-Site Waste Receipt:		No
	Universal Waste Indicator:		No
	Universal Waste Destination Facility:		No
	Federal Universal Waste:		No
	Active Site Fed-Reg Treatment Storage and Disposal Facility:		Not reported
	Active Site Converter Treatment storage and Disposal Facility:		Not reported
	Active Site State-Reg Treatment Storage and Disposal Facility:		Not reported
	Active Site State-Reg Handler:		---
	Federal Facility Indicator:		Not reported

Map ID  
 Direction  
 Distance  
 Elevation

MAP FINDINGS

Site

Database(s)

EDR ID Number  
 EPA ID Number

**CVS PHARMACY 5845 (Continued)**

**1014961235**

Hazardous Secondary Material Indicator:	N
Sub-Part K Indicator:	Not reported
Commercial TSD Indicator:	No
Treatment Storage and Disposal Type:	Not reported
2018 GPRA Permit Baseline:	Not on the Baseline
2018 GPRA Renewals Baseline:	Not on the Baseline
Permit Renewals Workload Universe:	Not reported
Permit Workload Universe:	Not reported
Permit Progress Universe:	Not reported
Post-Closure Workload Universe:	Not reported
Closure Workload Universe:	Not reported
202 GPRA Corrective Action Baseline:	No
Corrective Action Workload Universe:	No
Subject to Corrective Action Universe:	No
Non-TSDFs Where RCRA CA has Been Imposed Universe:	No
TSDFs Potentially Subject to CA Under 3004 (u)/(v) Universe:	No
TSDFs Only Subject to CA under Discretionary Auth Universe:	No
Corrective Action Priority Ranking:	No NCAPS ranking
Environmental Control Indicator:	No
Institutional Control Indicator:	No
Human Exposure Controls Indicator:	N/A
Groundwater Controls Indicator:	N/A
Operating TSDF Universe:	Not reported
Full Enforcement Universe:	Not reported
Significant Non-Complier Universe:	No
Unaddressed Significant Non-Complier Universe:	No
Addressed Significant Non-Complier Universe:	No
Significant Non-Complier With a Compliance Schedule Universe:	No
Financial Assurance Required:	Not reported
Handler Date of Last Change:	20210310
Recognized Trader-Importer:	No
Recognized Trader-Exporter:	No
Importer of Spent Lead Acid Batteries:	No
Exporter of Spent Lead Acid Batteries:	No
Recycler Activity Without Storage:	No
Manifest Broker:	No
Sub-Part P Indicator:	H

Biennial: List of Years

Year: 2019

[Click Here for Biennial Reporting System Data:](#)

Year: 2017

[Click Here for Biennial Reporting System Data:](#)

Hazardous Waste Summary:

Waste Code:	D001
Waste Description:	IGNITABLE WASTE
Waste Code:	D002
Waste Description:	CORROSIVE WASTE
Waste Code:	D004
Waste Description:	ARSENIC

Map ID  
Direction  
Distance  
Elevation

MAP FINDINGS

Site

Database(s)

EDR ID Number  
EPA ID Number

CVS PHARMACY 5845 (Continued)

1014961235

Waste Code:	D005
Waste Description:	BARIUM
Waste Code:	D006
Waste Description:	CADMIUM
Waste Code:	D007
Waste Description:	CHROMIUM
Waste Code:	D008
Waste Description:	LEAD
Waste Code:	D009
Waste Description:	MERCURY
Waste Code:	D010
Waste Description:	SELENIUM
Waste Code:	D011
Waste Description:	SILVER
Waste Code:	D016
Waste Description:	2,4-D (2,4-DICHLOROPHENOXYACETIC ACID)
Waste Code:	D018
Waste Description:	BENZENE
Waste Code:	D024
Waste Description:	M-CRESOL
Waste Code:	D027
Waste Description:	1,4-DICHLOROBENZENE
Waste Code:	D035
Waste Description:	METHYL ETHYL KETONE
Waste Code:	D039
Waste Description:	TETRACHLOROETHYLENE
Waste Code:	P001
Waste Description:	2H-1-BENZOPYRAN-2-ONE, 4-HYDROXY-3-(3-OXO-1-PHENYLBUTYL)-, & SALTS, WHEN PRESENT AT CONCENTRATIONS GREATER THAN 0.3% (OR) WARFARIN, & SALTS, WHEN PRESENT AT CONCENTRATIONS GREATER THAN 0.3%
Waste Code:	P012
Waste Description:	ARSENIC OXIDE AS2O3 (OR) ARSENIC TRIOXIDE
Waste Code:	P042
Waste Description:	1,2-BENZENEDIOL, 4-[1-HYDROXY-2-(METHYLAMINO)ETHYL]-, (R)- (OR) EPINEPHRINE
Waste Code:	P075
Waste Description:	NICOTINE, & SALTS (OR) PYRIDINE, 3-(1-METHYL-2-PYRROLIDINYL)-,(S)-, & SALTS
Waste Code:	P081
Waste Description:	1,2,3-PROPANETRIOL, TRINITRATE (R) (OR) NITROGLYCERINE (R)

Map ID  
Direction  
Distance  
Elevation

MAP FINDINGS

Site

Database(s)

EDR ID Number  
EPA ID Number

CVS PHARMACY 5845 (Continued)

1014961235

Waste Code:	P188
Waste Description:	BENZOIC ACID, 2-HYDROXY-, COMPD. WITH (3AS-CIS)-1,2,3,3A,8,8A-HEXAHYDRO-1,3A,8-TRIMETHYLPYRROLO[2,3-B]INDOL-5-YL METHYLCARBAMATE ESTER (1:1) (OR) PHYSOSTIGMINE SALICYLATE
Waste Code:	U002
Waste Description:	2-PROPANONE (I) (OR) ACETONE (I)
Waste Code:	U010
Waste Description:	AZIRINO [2',3':3,4]PYRROLO[1,2-A]INDOLE-4,7-DIONE, 6-AMINO-8-[[AMINOCARBONYLOXY]METHYL]-1,1A,2,8,8A,8B-HEXAHYDRO-8A-METHOXY-5-METHYL-, [1AS-(1AALPHA, 8BETA, 8AALPHA, 8BALPHA)]- (OR) MITOMYCIN C
Waste Code:	U031
Waste Description:	1-BUTANOL (I) (OR) N-BUTYL ALCOHOL (I)
Waste Code:	U034
Waste Description:	ACETALDEHYDE, TRICHLORO- (OR) CHLORAL
Waste Code:	U035
Waste Description:	BENZENEBUTANOIC ACID, 4-[BIS(2-CHLOROETHYL)AMINO]- (OR) CHLORAMBUCIL
Waste Code:	U044
Waste Description:	CHLOROFORM (OR) METHANE, TRICHLORO-
Waste Code:	U058
Waste Description:	2H-1,3,2-OXAZAPHOSPHORIN-2-AMINE, N,N-BIS(2-CHLOROETHYL)TETRAHYDRO-, 2-OXIDE (OR) CYCLOPHOSPHAMIDE
Waste Code:	U059
Waste Description:	5,12-NAPHTHACENEDIONE, 8-ACETYL-10-[(3-AMINO-2,3,6-TRIDEOXY)-ALPHA-L-LYXO-HEXOPYRANOSYL]OXY]-7,8,9,10-TETRAHYDRO-6,8,11-TRIHYDROXY-1-METHOXY-, (8S-CIS)- (OR) DAUNOMYCIN
Waste Code:	U070
Waste Description:	BENZENE, 1,2-DICHLORO- (OR) O-DICHLOROBENZENE
Waste Code:	U072
Waste Description:	BENZENE, 1,4-DICHLORO- (OR) P-DICHLOROBENZENE
Waste Code:	U089
Waste Description:	DIETHYLSTILBESTEROL (OR) PHENOL, 4,4'-(1,2-DIETHYL-1,2-ETHENEDIYL)BIS, (E)-
Waste Code:	U122
Waste Description:	FORMALDEHYDE
Waste Code:	U129
Waste Description:	CYCLOHEXANE, 1,2,3,4,5,6-HEXACHLORO-, (1ALPHA, 2ALPHA, 3BETA, 4ALPHA, 5ALPHA, 6BETA)- (OR) LINDANE
Waste Code:	U132
Waste Description:	HEXACHLOROPHENE (OR) PHENOL, 2,2'-METHYLENEBIS[3,4,6-TRICHLORO-
Waste Code:	U150

Map ID  
Direction  
Distance  
Elevation

MAP FINDINGS

Site

Database(s)

EDR ID Number  
EPA ID Number

**CVS PHARMACY 5845 (Continued)**

**1014961235**

Waste Description:	L-PHENYLALANINE, 4-[BIS(2-CHLOROETHYL)AMINO]- (OR) MELPHALAN
Waste Code:	U151
Waste Description:	MERCURY
Waste Code:	U165
Waste Description:	NAPHTHALENE
Waste Code:	U186
Waste Description:	1,3-PENTADIENE (I) (OR) 1-METHYLBUTADIENE (I)
Waste Code:	U188
Waste Description:	PHENOL
Waste Code:	U200
Waste Description:	RESERPINE (OR) YOHIMBAN-16-CARBOXYLIC ACID, 11,17-DIMETHOXY-18-[(3,4,5-TRIMETHOXYBENZOYL)OXY]-, METHYL ESTER, (3BETA, 16BETA, 17ALPHA, 18BETA, 20ALPHA)-
Waste Code:	U201
Waste Description:	1,3-BENZENEDIOL (OR) RESORCINOL
Waste Code:	U204
Waste Description:	SELENIOUS ACID (OR) SELENIUM DIOXIDE
Waste Code:	U205
Waste Description:	SELENIUM SULFIDE (OR) SELENIUM SULFIDE SES2 (R,T)
Waste Code:	U206
Waste Description:	D-GLUCOSE, 2-DEOXY-2-[[METHYLNITROSOAMINO)-CARBONYL]AMINO]- (OR) GLUCOPYRANOSE, 2-DEOXY-2-(3-METHYL-3-NITROSOUREIDO)-,D- (OR) STREPTOZOTOCIN
Waste Code:	U210
Waste Description:	ETHENE, TETRACHLORO- (OR) TETRACHLOROETHYLENE
Waste Code:	U279
Waste Description:	U279
Waste Code:	U411
Waste Description:	U411

Handler - Owner Operator:

Owner/Operator Indicator:	Operator
Owner/Operator Name:	SC CVS PHARMACY LLC
Legal Status:	Private
Date Became Current:	20120507
Date Ended Current:	Not reported
Owner/Operator Address:	ONE CVS DR
Owner/Operator City,State,Zip:	WOONSOCKET, RI 02895
Owner/Operator Telephone:	401-765-1500
Owner/Operator Telephone Ext:	Not reported
Owner/Operator Fax:	Not reported
Owner/Operator Email:	Not reported

Owner/Operator Indicator:	Operator
Owner/Operator Name:	SC CVS PHARMACY LLC

Map ID  
Direction  
Distance  
Elevation

MAP FINDINGS

Site

Database(s)

EDR ID Number  
EPA ID Number

**CVS PHARMACY 5845 (Continued)**

**1014961235**

Legal Status: Private  
Date Became Current: 20101231  
Date Ended Current: Not reported  
Owner/Operator Address: ONE CVS DR  
Owner/Operator City,State,Zip: WOONSOCKET, RI 02895  
Owner/Operator Telephone: Not reported  
Owner/Operator Telephone Ext: Not reported  
Owner/Operator Fax: Not reported  
Owner/Operator Email: Not reported

Owner/Operator Indicator: Owner  
Owner/Operator Name: CVS PHARMACY INC  
Legal Status: Private  
Date Became Current: 20101231  
Date Ended Current: Not reported  
Owner/Operator Address: ONE CVS DR  
Owner/Operator City,State,Zip: WOONSOCKET, RI 02895  
Owner/Operator Telephone: Not reported  
Owner/Operator Telephone Ext: Not reported  
Owner/Operator Fax: Not reported  
Owner/Operator Email: Not reported

Owner/Operator Indicator: Operator  
Owner/Operator Name: SC CVS PHARMACY LLC  
Legal Status: Private  
Date Became Current: 20101231  
Date Ended Current: Not reported  
Owner/Operator Address: ONE CVS DR  
Owner/Operator City,State,Zip: WOONSOCKET, RI 02895  
Owner/Operator Telephone: Not reported  
Owner/Operator Telephone Ext: Not reported  
Owner/Operator Fax: Not reported  
Owner/Operator Email: Not reported

Owner/Operator Indicator: Owner  
Owner/Operator Name: CVS PHARMACY INC  
Legal Status: Private  
Date Became Current: 20120507  
Date Ended Current: Not reported  
Owner/Operator Address: ONE CVS DR  
Owner/Operator City,State,Zip: WOONSOCKET, RI 02895  
Owner/Operator Telephone: 401-765-1500  
Owner/Operator Telephone Ext: Not reported  
Owner/Operator Fax: Not reported  
Owner/Operator Email: Not reported

Owner/Operator Indicator: Operator  
Owner/Operator Name: SC CVS PHARMACY LLC  
Legal Status: Private  
Date Became Current: 20120507  
Date Ended Current: Not reported  
Owner/Operator Address: ONE CVS DR  
Owner/Operator City,State,Zip: WOONSOCKET, RI 02895  
Owner/Operator Telephone: 401-765-1500  
Owner/Operator Telephone Ext: Not reported  
Owner/Operator Fax: Not reported  
Owner/Operator Email: Not reported



Map ID  
Direction  
Distance  
Elevation

MAP FINDINGS

Site

Database(s)

EDR ID Number  
EPA ID Number

**CVS PHARMACY 5845 (Continued)**

**1014961235**

Owner/Operator Indicator: Owner  
Owner/Operator Name: CVS PHARMACY INC  
Legal Status: Private  
Date Became Current: 20120507  
Date Ended Current: Not reported  
Owner/Operator Address: ONE CVS DR  
Owner/Operator City,State,Zip: WOONSOCKET, RI 02895  
Owner/Operator Telephone: 401-765-1500  
Owner/Operator Telephone Ext: Not reported  
Owner/Operator Fax: Not reported  
Owner/Operator Email: Not reported

Owner/Operator Indicator: Operator  
Owner/Operator Name: SC CVS PHARMACY LLC  
Legal Status: Private  
Date Became Current: 20101231  
Date Ended Current: Not reported  
Owner/Operator Address: ONE CVS DR  
Owner/Operator City,State,Zip: WOONSOCKET, RI 02895  
Owner/Operator Telephone: Not reported  
Owner/Operator Telephone Ext: Not reported  
Owner/Operator Fax: Not reported  
Owner/Operator Email: Not reported

Owner/Operator Indicator: Operator  
Owner/Operator Name: SC CVS PHARMACY LLC  
Legal Status: Private  
Date Became Current: 20120507  
Date Ended Current: Not reported  
Owner/Operator Address: ONE CVS DR  
Owner/Operator City,State,Zip: WOONSOCKET, RI 02895  
Owner/Operator Telephone: 401-765-1500  
Owner/Operator Telephone Ext: Not reported  
Owner/Operator Fax: Not reported  
Owner/Operator Email: Not reported

Owner/Operator Indicator: Operator  
Owner/Operator Name: SC CVS PHARMACY LLC  
Legal Status: Private  
Date Became Current: 20120507  
Date Ended Current: Not reported  
Owner/Operator Address: ONE CVS DR  
Owner/Operator City,State,Zip: WOONSOCKET, RI 02895  
Owner/Operator Telephone: 401-765-1500  
Owner/Operator Telephone Ext: Not reported  
Owner/Operator Fax: Not reported  
Owner/Operator Email: Not reported

Owner/Operator Indicator: Owner  
Owner/Operator Name: CVS PHARMACY INC  
Legal Status: Private  
Date Became Current: 20120507  
Date Ended Current: Not reported  
Owner/Operator Address: ONE CVS DR  
Owner/Operator City,State,Zip: WOONSOCKET, RI 02895  
Owner/Operator Telephone: 401-765-1500  
Owner/Operator Telephone Ext: Not reported

Map ID  
Direction  
Distance  
Elevation

MAP FINDINGS

Site

Database(s)

EDR ID Number  
EPA ID Number

**CVS PHARMACY 5845 (Continued)**

**1014961235**

Owner/Operator Fax:	Not reported
Owner/Operator Email:	Not reported
Owner/Operator Indicator:	Owner
Owner/Operator Name:	CVS PHARMACY INC
Legal Status:	Private
Date Became Current:	20101231
Date Ended Current:	Not reported
Owner/Operator Address:	ONE CVS DR
Owner/Operator City,State,Zip:	WOONSOCKET, RI 02895
Owner/Operator Telephone:	Not reported
Owner/Operator Telephone Ext:	Not reported
Owner/Operator Fax:	Not reported
Owner/Operator Email:	Not reported
Owner/Operator Indicator:	Owner
Owner/Operator Name:	CVS PHARMACY INC
Legal Status:	Private
Date Became Current:	20101231
Date Ended Current:	Not reported
Owner/Operator Address:	ONE CVS DR
Owner/Operator City,State,Zip:	WOONSOCKET, RI 02895
Owner/Operator Telephone:	Not reported
Owner/Operator Telephone Ext:	Not reported
Owner/Operator Fax:	Not reported
Owner/Operator Email:	Not reported
Owner/Operator Indicator:	Owner
Owner/Operator Name:	CVS PHARMACY INC
Legal Status:	Private
Date Became Current:	20120507
Date Ended Current:	Not reported
Owner/Operator Address:	ONE CVS DR
Owner/Operator City,State,Zip:	WOONSOCKET, RI 02895
Owner/Operator Telephone:	401-765-1500
Owner/Operator Telephone Ext:	Not reported
Owner/Operator Fax:	Not reported
Owner/Operator Email:	Not reported
Owner/Operator Indicator:	Owner
Owner/Operator Name:	CVS PHARMACY INC
Legal Status:	Private
Date Became Current:	20101231
Date Ended Current:	Not reported
Owner/Operator Address:	ONE CVS DR
Owner/Operator City,State,Zip:	WOONSOCKET, RI 02895
Owner/Operator Telephone:	Not reported
Owner/Operator Telephone Ext:	Not reported
Owner/Operator Fax:	Not reported
Owner/Operator Email:	Not reported
Owner/Operator Indicator:	Operator
Owner/Operator Name:	SC CVS PHARMACY LLC
Legal Status:	Private
Date Became Current:	20101231
Date Ended Current:	Not reported
Owner/Operator Address:	ONE CVS DR

Map ID  
Direction  
Distance  
Elevation

MAP FINDINGS

Site

Database(s)

EDR ID Number  
EPA ID Number

**CVS PHARMACY 5845 (Continued)**

**1014961235**

Owner/Operator City,State,Zip: WOONSOCKET, RI 02895  
Owner/Operator Telephone: Not reported  
Owner/Operator Telephone Ext: Not reported  
Owner/Operator Fax: Not reported  
Owner/Operator Email: Not reported

Historic Generators:

Receive Date: 20170101  
Handler Name: CVS PHARMACY 5845  
Federal Waste Generator Description: Large Quantity Generator  
State District Owner: Not reported  
Large Quantity Handler of Universal Waste: No  
Recognized Trader Importer: No  
Recognized Trader Exporter: No  
Spent Lead Acid Battery Importer: No  
Spent Lead Acid Battery Exporter: No  
Current Record: No  
Non Storage Recycler Activity: No  
Electronic Manifest Broker: No

Receive Date: 20190101  
Handler Name: CVS PHARMACY 5845  
Federal Waste Generator Description: Large Quantity Generator  
State District Owner: Not reported  
Large Quantity Handler of Universal Waste: No  
Recognized Trader Importer: No  
Recognized Trader Exporter: No  
Spent Lead Acid Battery Importer: No  
Spent Lead Acid Battery Exporter: No  
Current Record: No  
Non Storage Recycler Activity: No  
Electronic Manifest Broker: No

Receive Date: 20120507  
Handler Name: CVS PHARMACY 5845  
Federal Waste Generator Description: Small Quantity Generator  
State District Owner: SC  
Large Quantity Handler of Universal Waste: No  
Recognized Trader Importer: No  
Recognized Trader Exporter: No  
Spent Lead Acid Battery Importer: No  
Spent Lead Acid Battery Exporter: No  
Current Record: No  
Non Storage Recycler Activity: Not reported  
Electronic Manifest Broker: Not reported

Receive Date: 20130131  
Handler Name: CVS PHARMACY 5845  
Federal Waste Generator Description: Small Quantity Generator  
State District Owner: SC  
Large Quantity Handler of Universal Waste: No  
Recognized Trader Importer: No  
Recognized Trader Exporter: No  
Spent Lead Acid Battery Importer: No  
Spent Lead Acid Battery Exporter: No  
Current Record: No  
Non Storage Recycler Activity: Not reported

Map ID  
Direction  
Distance  
Elevation

MAP FINDINGS

Site

Database(s)

EDR ID Number  
EPA ID Number

**CVS PHARMACY 5845 (Continued)**

**1014961235**

Electronic Manifest Broker:	Not reported
Receive Date:	20140204
Handler Name:	CVS PHARMACY 5845
Federal Waste Generator Description:	Conditionally Exempt Small Quantity Generator
State District Owner:	SC
Large Quantity Handler of Universal Waste:	No
Recognized Trader Importer:	No
Recognized Trader Exporter:	No
Spent Lead Acid Battery Importer:	No
Spent Lead Acid Battery Exporter:	No
Current Record:	No
Non Storage Recycler Activity:	Not reported
Electronic Manifest Broker:	Not reported
Receive Date:	20161003
Handler Name:	CVS PHARMACY 5845
Federal Waste Generator Description:	Large Quantity Generator
State District Owner:	SC
Large Quantity Handler of Universal Waste:	No
Recognized Trader Importer:	No
Recognized Trader Exporter:	No
Spent Lead Acid Battery Importer:	No
Spent Lead Acid Battery Exporter:	No
Current Record:	No
Non Storage Recycler Activity:	Not reported
Electronic Manifest Broker:	Not reported
Receive Date:	20190125
Handler Name:	CVS PHARMACY 5845
Federal Waste Generator Description:	Conditionally Exempt Small Quantity Generator
State District Owner:	Not reported
Large Quantity Handler of Universal Waste:	No
Recognized Trader Importer:	No
Recognized Trader Exporter:	No
Spent Lead Acid Battery Importer:	No
Spent Lead Acid Battery Exporter:	No
Current Record:	No
Non Storage Recycler Activity:	No
Electronic Manifest Broker:	No
Receive Date:	20201218
Handler Name:	CVS PHARMACY 5845
Federal Waste Generator Description:	Conditionally Exempt Small Quantity Generator
State District Owner:	Not reported
Large Quantity Handler of Universal Waste:	No
Recognized Trader Importer:	No
Recognized Trader Exporter:	No
Spent Lead Acid Battery Importer:	No
Spent Lead Acid Battery Exporter:	No
Current Record:	Yes
Non Storage Recycler Activity:	No
Electronic Manifest Broker:	No

List of NAICS Codes and Descriptions:

NAICS Code:	11111
NAICS Description:	SOYBEAN FARMING

Map ID  
Direction  
Distance  
Elevation

MAP FINDINGS

Site

Database(s)

EDR ID Number  
EPA ID Number

**CVS PHARMACY 5845 (Continued)**

**1014961235**

NAICS Code: 446110  
NAICS Description: PHARMACIES AND DRUG STORES

Facility Has Received Notices of Violations:  
Violations: No Violations Found

Evaluation Action Summary:  
Evaluations: No Evaluations Found

**MANIFEST:**

EPAID: SCR000774380  
Name: CVS PHARMACY 5845  
Address: 640 LONG POINT RD  
City,State,Zip: MOUNT PLEASANT, SC 29464  
District: Charleston EQC Office  
Quarter: 2  
Year: 2016  
Record Type: G  
No Waste Ind: N  
Index Number: 1  
Waste Code 1: P001  
Waste Type 1: 2H-1-Benzopyran-2-one, 4- hydroxy-3- (3-oxo-1- phenylbutyl)-, & salts, when present at concentrations greater than 0.3%  
Waste Code 2: P075  
Waste Type 2: Nicotine, & salts  
Waste Code 3: P081  
Waste Type 3: Nitroglycerine (R)  
Waste Code 4: P188  
Waste Type 4: Benzoic acid, 2-hydroxy-, compd. with (3aS-cis)-1,2,3,3a,8,8a-hexahydro- 1,3a,8-trimethyl- pyrrolo[2,3-b]indol-5-yl methylcarbamate ester (1:1). (added 5/96)  
Waste Code 5: Not reported  
Waste Type 5: Not reported  
Manifest Number: Not reported  
Waste Description: ACUTE TOXIC SOLIDS  
SIC Code: Not reported  
NAICS Code: Not reported  
Source Code: G11  
Amount: 3  
Handling Code: Not reported  
Handling Description: Not reported  
Shipped Date: Not reported  
TSD ID: Not reported  
TSD Name: Not reported  
Transporter ID: Not reported  
Transporter Name: Not reported

EPAID: SCR000774380  
Name: CVS PHARMACY 5845  
Address: 640 LONG POINT RD  
City,State,Zip: MOUNT PLEASANT, SC 29464  
District: Charleston EQC Office  
Quarter: 2  
Year: 2016  
Record Type: G

Map ID  
Direction  
Distance  
Elevation

MAP FINDINGS

Site

Database(s)

EDR ID Number  
EPA ID Number

CVS PHARMACY 5845 (Continued)

1014961235

No Waste Ind:	N
Index Number:	3
Waste Code 1:	P001
Waste Type 1:	2H-1-Benzopyran-2-one, 4- hydroxy-3- (3-oxo-1- phenylbutyl)-, & salts, when present at concentrations greater than 0.3%
Waste Code 2:	Not reported
Waste Type 2:	Not reported
Waste Code 3:	Not reported
Waste Type 3:	Not reported
Waste Code 4:	Not reported
Waste Type 4:	Not reported
Waste Code 5:	Not reported
Waste Type 5:	Not reported
Manifest Number:	Not reported
Waste Description:	RESIDUE WEIGHT DOES NOT EXCEED 0.0436LBS
SIC Code:	Not reported
NAICS Code:	Not reported
Source Code:	G11
Amount:	1
Handling Code:	Not reported
Handling Description:	Not reported
Shipped Date:	Not reported
TSD ID:	Not reported
TSD Name:	Not reported
Transporter ID:	Not reported
Transporter Name:	Not reported
EPAID:	SCR000774380
Name:	CVS PHARMACY 5845
Address:	640 LONG POINT RD
City,State,Zip:	MOUNT PLEASANT, SC 29464
District:	Charleston EQC Office
Quarter:	2
Year:	2016
Record Type:	G
No Waste Ind:	N
Index Number:	5
Waste Code 1:	D001
Waste Type 1:	Ignitable Liquids based on 261.21(a)(1)?Low TOC Nonwastewater Subcategory (containing 1% to <10% TOC)
Waste Code 2:	Not reported
Waste Type 2:	Not reported
Waste Code 3:	Not reported
Waste Type 3:	Not reported
Waste Code 4:	Not reported
Waste Type 4:	Not reported
Waste Code 5:	Not reported
Waste Type 5:	Not reported
Manifest Number:	Not reported
Waste Description:	AEROSOLS FLAMMABLE
SIC Code:	Not reported
NAICS Code:	Not reported
Source Code:	G11
Amount:	9
Handling Code:	Not reported
Handling Description:	Not reported
Shipped Date:	Not reported

Map ID  
Direction  
Distance  
Elevation

MAP FINDINGS

Site

Database(s)

EDR ID Number  
EPA ID Number

CVS PHARMACY 5845 (Continued)

1014961235

TSD ID:	Not reported
TSD Name:	Not reported
Transporter ID:	Not reported
Transporter Name:	Not reported
EPAID:	SCR000774380
Name:	CVS PHARMACY 5845
Address:	640 LONG POINT RD
City,State,Zip:	MOUNT PLEASANT, SC 29464
District:	Charleston EQC Office
Quarter:	2
Year:	2016
Record Type:	G
No Waste Ind:	N
Index Number:	9
Waste Code 1:	D001
Waste Type 1:	Ignitable Liquids based on 261.21(a)(1)?Low TOC Nonwastewater Subcategory (containing 1% to <10% TOC)
Waste Code 2:	Not reported
Waste Type 2:	Not reported
Waste Code 3:	Not reported
Waste Type 3:	Not reported
Waste Code 4:	Not reported
Waste Type 4:	Not reported
Waste Code 5:	Not reported
Waste Type 5:	Not reported
Manifest Number:	Not reported
Waste Description:	FLAMMABLE LIQUIDS
SIC Code:	Not reported
NAICS Code:	Not reported
Source Code:	G11
Amount:	14
Handling Code:	Not reported
Handling Description:	Not reported
Shipped Date:	Not reported
TSD ID:	Not reported
TSD Name:	Not reported
Transporter ID:	Not reported
Transporter Name:	Not reported
EPAID:	SCR000774380
Name:	CVS PHARMACY 5845
Address:	640 LONG POINT RD
City,State,Zip:	MOUNT PLEASANT, SC 29464
District:	Charleston EQC Office
Quarter:	2
Year:	2016
Record Type:	G
No Waste Ind:	N
Index Number:	12
Waste Code 1:	D001
Waste Type 1:	Ignitable Liquids based on 261.21(a)(1)?Low TOC Nonwastewater Subcategory (containing 1% to <10% TOC)
Waste Code 2:	Not reported
Waste Type 2:	Not reported
Waste Code 3:	Not reported
Waste Type 3:	Not reported

Map ID  
Direction  
Distance  
Elevation

MAP FINDINGS

Site

Database(s)

EDR ID Number  
EPA ID Number

CVS PHARMACY 5845 (Continued)

1014961235

Waste Code 4: Not reported  
Waste Type 4: Not reported  
Waste Code 5: Not reported  
Waste Type 5: Not reported  
Manifest Number: Not reported  
Waste Description: OXIDIZING LIQUID  
SIC Code: Not reported  
NAICS Code: Not reported  
Source Code: G11  
Amount: 3  
Handling Code: Not reported  
Handling Description: Not reported  
Shipped Date: Not reported  
TSD ID: Not reported  
TSD Name: Not reported  
Transporter ID: Not reported  
Transporter Name: Not reported

EPAID: SCR000774380  
Name: CVS PHARMACY 5845  
Address: 640 LONG POINT RD  
City,State,Zip: MOUNT PLEASANT, SC 29464  
District: Charleston EQC Office  
Quarter: 2  
Year: 2016  
Record Type: G  
No Waste Ind: N  
Index Number: 16  
Waste Code 1: D005  
Waste Type 1: Barium  
Waste Code 2: D006  
Waste Type 2: Cadmium  
Waste Code 3: D007  
Waste Type 3: Chromium  
Waste Code 4: D008  
Waste Type 4: Lead  
Waste Code 5: D010  
Waste Type 5: Selenium  
Manifest Number: Not reported  
Waste Description: RX TOXIC SOLIDS  
SIC Code: Not reported  
NAICS Code: Not reported  
Source Code: G11  
Amount: 4  
Handling Code: Not reported  
Handling Description: Not reported  
Shipped Date: Not reported  
TSD ID: Not reported  
TSD Name: Not reported  
Transporter ID: Not reported  
Transporter Name: Not reported

EPAID: SCR000774380  
Name: CVS PHARMACY 5845  
Address: 640 LONG POINT RD  
City,State,Zip: MOUNT PLEASANT, SC 29464  
District: Charleston EQC Office



Map ID  
Direction  
Distance  
Elevation

MAP FINDINGS

Site

Database(s)

EDR ID Number  
EPA ID Number

CVS PHARMACY 5845 (Continued)

1014961235

Quarter:	2
Year:	2016
Record Type:	G
No Waste Ind:	N
Index Number:	17
Waste Code 1:	D024
Waste Type 1:	m-Cresol
Waste Code 2:	Not reported
Waste Type 2:	Not reported
Waste Code 3:	Not reported
Waste Type 3:	Not reported
Waste Code 4:	Not reported
Waste Type 4:	Not reported
Waste Code 5:	Not reported
Waste Type 5:	Not reported
Manifest Number:	Not reported
Waste Description:	TOXIC LIQUID
SIC Code:	Not reported
NAICS Code:	Not reported
Source Code:	G11
Amount:	2
Handling Code:	Not reported
Handling Description:	Not reported
Shipped Date:	Not reported
TSD ID:	Not reported
TSD Name:	Not reported
Transporter ID:	Not reported
Transporter Name:	Not reported
EPAID:	SCR000774380
Name:	CVS PHARMACY 5845
Address:	640 LONG POINT RD
City,State,Zip:	MOUNT PLEASANT, SC 29464
District:	Charleston EQC Office
Quarter:	2
Year:	2016
Record Type:	T
No Waste Ind:	N
Index Number:	Not reported
Waste Code 1:	Not reported
Waste Type 1:	Not reported
Waste Code 2:	Not reported
Waste Type 2:	Not reported
Waste Code 3:	Not reported
Waste Type 3:	Not reported
Waste Code 4:	Not reported
Waste Type 4:	Not reported
Waste Code 5:	Not reported
Waste Type 5:	Not reported
Manifest Number:	Not reported
Waste Description:	Not reported
SIC Code:	Not reported
NAICS Code:	Not reported
Source Code:	Not reported
Amount:	Not reported
Handling Code:	Not reported
Handling Description:	Not reported

Map ID  
Direction  
Distance  
Elevation

MAP FINDINGS

Site

Database(s)

EDR ID Number  
EPA ID Number

CVS PHARMACY 5845 (Continued)

1014961235

Shipped Date: Not reported  
TSD ID: Not reported  
TSD Name: Not reported  
Transporter ID: MNS000110924  
Transporter Name: STERICYCLE SPECIALTY WASTE SOLUTIONS INC

EPAID: SCR000774380  
Name: CVS PHARMACY 5845  
Address: 640 LONG POINT RD  
City,State,Zip: MOUNT PLEASANT, SC 29464  
District: Charleston EQC Office  
Quarter: 2  
Year: 2016  
Record Type: T  
No Waste Ind: N  
Index Number: Not reported  
Waste Code 1: Not reported  
Waste Type 1: Not reported  
Waste Code 2: Not reported  
Waste Type 2: Not reported  
Waste Code 3: Not reported  
Waste Type 3: Not reported  
Waste Code 4: Not reported  
Waste Type 4: Not reported  
Waste Code 5: Not reported  
Waste Type 5: Not reported  
Manifest Number: Not reported  
Waste Description: Not reported  
SIC Code: Not reported  
NAICS Code: Not reported  
Source Code: Not reported  
Amount: Not reported  
Handling Code: Not reported  
Handling Description: Not reported  
Shipped Date: Not reported  
TSD ID: Not reported  
TSD Name: Not reported  
Transporter ID: GAR000026088  
Transporter Name: PSC RECOVERY SYSTEMS LLC

EPAID: SCR000774380  
Name: CVS PHARMACY 5845  
Address: 640 LONG POINT RD  
City,State,Zip: MOUNT PLEASANT, SC 29464  
District: Charleston EQC Office  
Quarter: 2  
Year: 2016  
Record Type: O  
No Waste Ind: N  
Index Number: 1  
Waste Code 1: P001  
Waste Type 1: 2H-1-Benzopyran-2-one, 4- hydroxy-3- (3-oxo-1- phenylbutyl)-, & salts, when present at concentrations greater than 0.3%  
Waste Code 2: P075  
Waste Type 2: Nicotine, & salts  
Waste Code 3: P081  
Waste Type 3: Nitroglycerine (R)

Map ID  
Direction  
Distance  
Elevation

MAP FINDINGS

Site

Database(s)

EDR ID Number  
EPA ID Number

CVS PHARMACY 5845 (Continued)

1014961235

Waste Code 4: P188  
Waste Type 4: Benzoic acid, 2-hydroxy-, compd. with (3aS-cis)-1,2,3,3a,8,8a-hexahydro-1,3a,8-trimethyl-pyrrolo[2,3-b]indol-5-yl methylcarbamate ester (1:1). (added 5/96)

Waste Code 5: Not reported  
Waste Type 5: Not reported  
Manifest Number: 007419198FLE  
Waste Description: ACUTE TOXIC SOLIDS  
SIC Code: Not reported  
NAICS Code: Not reported  
Source Code: G11  
Amount: 3  
Handling Code: Not reported  
Handling Description: Not reported  
Shipped Date: 6/15/2016  
TSD ID: PAD085690592  
TSD Name: REPUBLIC ENVIRONMENTAL SYSTEMS PA INC  
Transporter ID: Not reported  
Transporter Name: Not reported

EPAID: SCR000774380  
Name: CVS PHARMACY 5845  
Address: 640 LONG POINT RD  
City,State,Zip: MOUNT PLEASANT, SC 29464  
District: Charleston EQC Office  
Quarter: 2  
Year: 2016  
Record Type: O  
No Waste Ind: N  
Index Number: 3  
Waste Code 1: P001  
Waste Type 1: 2H-1-Benzopyran-2-one, 4-hydroxy-3-(3-oxo-1-phenylbutyl)-, & salts, when present at concentrations greater than 0.3%

Waste Code 2: Not reported  
Waste Type 2: Not reported  
Waste Code 3: Not reported  
Waste Type 3: Not reported  
Waste Code 4: Not reported  
Waste Type 4: Not reported  
Waste Code 5: Not reported  
Waste Type 5: Not reported  
Manifest Number: 007419196FLE  
Waste Description: RESIDUE WEIGHT DOES NOT EXCEED 0.0436LBS  
SIC Code: Not reported  
NAICS Code: Not reported  
Source Code: G11  
Amount: 1  
Handling Code: Not reported  
Handling Description: Not reported  
Shipped Date: 6/15/2016  
TSD ID: PAD085690592  
TSD Name: REPUBLIC ENVIRONMENTAL SYSTEMS PA INC  
Transporter ID: Not reported  
Transporter Name: Not reported

Map ID  
Direction  
Distance  
Elevation

MAP FINDINGS

Site

Database(s)

EDR ID Number  
EPA ID Number

**CVS PHARMACY 5845 (Continued)**

**1014961235**

[Click this hyperlink](#) while viewing on your computer to access 52 additional SC MANIFEST: record(s) in the EDR Site Report.

**E20**      **CVS PHARMACY 5845**  
**Target**    **640 LONG POINT RD**  
**Property**   **MOUNT PLEASANT, SC 29464**

**FINDS**   **1016006762**  
**ECHO**    **N/A**

**Site 5 of 5 in cluster E**

**Actual:**      **FINDS:**  
**25 ft.**        Registry ID:            110045990273

**Focus Map:**  
**5**              Click Here:

Environmental Interest/Information System:

RCRAInfo is a national information system that supports the Resource Conservation and Recovery Act (RCRA) program through the tracking of events and activities related to facilities that generate, transport, and treat, store, or dispose of hazardous waste. RCRAInfo allows RCRA program staff to track the notification, permit, compliance, and corrective action activities required under RCRA.

Registry ID:            110070725398

Click Here:

Environmental Interest/Information System:

HAZARDOUS WASTE BIENNIAL REPORTER

[Click this hyperlink](#) while viewing on your computer to access additional FINDS: detail in the EDR Site Report.

**ECHO:**

Envid:                    1016006762  
Registry ID:            110045990273  
DFR URL:                <http://echo.epa.gov/detailed-facility-report?fid=110045990273>  
Name:                    CVS PHARMACY 5845  
Address:                640 LONG POINT RD  
City,State,Zip:        MOUNT PLEASANT, SC 29464

**H21**      **FRENCH QUARTER GROUP L P MINE**  
**Target**    **652 BELLE HALL PKWY**  
**Property**   **MOUNT PLEASANT, SC 29464**

**FINDS**   **1005792322**  
**ECHO**    **N/A**

**Site 1 of 4 in cluster H**

**Actual:**      **FINDS:**  
**27 ft.**        Registry ID:            110002312890

**Focus Map:**  
**5**              Click Here:

Environmental Interest/Information System:

SC-EFIS (South Carolina - Environmental Facility Information System) integrates information on environmental facilities, permits, violations, enforcement actions, and compliance activities needed to support regulatory requirements and target environmental quality improvements for the water, air, solid waste, and hazardous waste program areas. The EFIS was developed by the state of South Carolina and Maine joined their system in 2004.

Map ID  
 Direction  
 Distance  
 Elevation

MAP FINDINGS

Site

Database(s)

EDR ID Number  
 EPA ID Number

**FRENCH QUARTER GROUP L P MINE (Continued)**

**1005792322**

US National Pollutant Discharge Elimination System (NPDES) module of the Compliance Information System (ICIS) tracks surface water permits issued under the Clean Water Act. Under NPDES, all facilities that discharge pollutants from any point source into waters of the United States are required to obtain a permit. The permit will likely contain limits on what can be discharged, impose monitoring and reporting requirements, and include other provisions to ensure that the discharge does not adversely affect water quality.

[Click this hyperlink](#) while viewing on your computer to access additional FINDS: detail in the EDR Site Report.

**ECHO:**

Envid:	1005792322
Registry ID:	110002312890
DFR URL:	<a href="http://echo.epa.gov/detailed-facility-report?fid=110002312890">http://echo.epa.gov/detailed-facility-report?fid=110002312890</a>
Name:	FRENCH QUARTER GROUP L P MINE
Address:	652 BELLE HALL PKWY
City,State,Zip:	MOUNT PLEASANT, SC 29464

**H22**      **PLANTATION PARTNERSHIP LTD**  
**Target**    **652 BELLE HALL PKWY**  
**Property**   **MT PLEASANT, SC 29464**

**FINDS**    **1007259438**  
**N/A**

**Site 2 of 4 in cluster H**

**Actual:**      **FINDS:**  
**27 ft.**        Registry ID:        110017324938

**Focus Map:**  
**5**              [Click Here:](#)

**Environmental Interest/Information System:**

SC-EFIS (South Carolina - Environmental Facility Information System) integrates information on environmental facilities, permits, violations, enforcement actions, and compliance activities needed to support regulatory requirements and target environmental quality improvements for the water, air, solid waste, and hazardous waste program areas. The EFIS was developed by the state of South Carolina and Maine joined their system in 2004.

[Click this hyperlink](#) while viewing on your computer to access additional FINDS: detail in the EDR Site Report.

**H23**      **LYERLYS CLEANERS**  
**Target**    **620 LONG POINT RD**  
**Property**   **MOUNT PLEASANT, SC 29464**

**EDR Hist Cleaner**    **1020031126**  
**N/A**

**Site 3 of 4 in cluster H**

**Actual:**      **EDR Hist Cleaner**  
**27 ft.**

<b>Focus Map:</b> <b>5</b>	<b>Year:</b>	<b>Name:</b>	<b>Type:</b>
	2003	LYERLYS CLEANERS	Drycleaning Plants, Except Rugs
	2004	LYERLYS CLEANERS	Drycleaning Plants, Except Rugs
	2005	LYERLYS CLEANERS	Drycleaning Plants, Except Rugs
	2006	LYERLYS CLEANERS	Drycleaning Plants, Except Rugs
	2007	LYERLYS CLEANERS	Drycleaning Plants, Except Rugs
	2008	LYERLYS CLEANERS	Drycleaning Plants, Except Rugs

Map ID  
 Direction  
 Distance  
 Elevation

MAP FINDINGS

Site

Database(s)

EDR ID Number  
 EPA ID Number

**LYERLYS CLEANERS (Continued)**

**1020031126**

2009	LYERLYS CLEANERS	Drycleaning Plants, Except Rugs
2010	LYERLYS CLEANERS	Drycleaning Plants, Except Rugs
2011	LYERLYS CLEANERS	Drycleaning Plants, Except Rugs
2012	LYERLYS CLEANERS	Drycleaning Plants, Except Rugs
2013	LYERLYS CLEANERS	Drycleaning Plants, Except Rugs
2014	LYERLYS CLEANERS	Drycleaning Plants, Except Rugs

**H24**      **HARRIS TEETER - BELLE HALL SHOPPING CENTER**  
**Target**    **620 LONG POINT RD**  
**Property**   **MT PLEASANT, SC 29745**

**ASBESTOS**    **S127647344**  
**N/A**

**Site 4 of 4 in cluster H**

**Actual:**            ASBESTOS:  
**27 ft.**                Name:                    HARRIS TEETER - BELLE HALL SHOPPING CENTER  
**Focus Map:**      Address:                620 LONG POINT RD  
**5**                      Address 2:              Not reported  
                           City,State,Zip:        MT PLEASANT, SC 29745  
                           Permit No:              N0702134  
                           Activity:                Expired  
                           Bus Phone:             Not reported  
                           Co Name:                B & B DEMOLITION SPECIALIST LLC  
                           District:                Not reported  
                           Permit Type:            Not reported  
                           Sub Type:               Not reported  
                           Local Facility:         Not reported  
                           Disposition:            Not reported  
                           Description:            Not reported  
                           Glove:                  Not reported  
                           Fri:                      Not reported  
                           Other:                  Not reported  
                           Program:                Air - Asbestos  
                           Category:               AIR-Asbestos Demolition  
                           General Category:     Not reported  
                           Issue Date:             2/8/2007  
                           Permittee:              B & B DEMOLITION SPECIALIST LLC  
                           Permittee Address:    SC, US, PO BOX 61900, NORTH CHARLESTON, 294191900  
                           Permittee Phone:     8435548408  
                           Permittee Email:      Not reported  
                           Comments:             Not reported  
                           Compliance Name:     Robin Mack  
                           Agency:                 Not reported

**G25**            **D R HORTON HOMES INC**  
**Target**        **503 WANDO PARK BLVD**  
**Property**      **MOUNT PLEASANT, SC 29464**

**FINDS**    **1007830179**  
**N/A**

**Site 2 of 3 in cluster G**

**Actual:**            FINDS:  
**18 ft.**                Registry ID:            110019941660  
**Focus Map:**      Click Here:  
**5**                      [Click Here](#)  
                           Environmental Interest/Information System:  
    SC-EFIS (South Carolina - Environmental Facility Information System)  
    integrates information on environmental facilities, permits,

Map ID  
Direction  
Distance  
Elevation

MAP FINDINGS

Site

Database(s)

EDR ID Number  
EPA ID Number

**D R HORTON HOMES INC (Continued)**

**1007830179**

violations, enforcement actions, and compliance activities needed to support regulatory requirements and target environmental quality improvements for the water, air, solid waste, and hazardous waste program areas. The EFIS was developed by the state of South Carolina and Maine joined their system in 2004.

[Click this hyperlink](#) while viewing on your computer to access additional FINDS: detail in the EDR Site Report.

**G26** **CREEKSIDE CENTER BUSINESS PARK**  
**Target** **503 WANDO PK BLVD #100**  
**Property** **MOUNT PLEASANT, SC 29464**

**FINDS** **1007835172**  
**N/A**

**Site 3 of 3 in cluster G**

**Actual:** FINDS:  
**18 ft.** Registry ID: 110019991623

**Focus Map:**  
**5** Click Here:

Environmental Interest/Information System:  
SC-EFIS (South Carolina - Environmental Facility Information System) integrates information on environmental facilities, permits, violations, enforcement actions, and compliance activities needed to support regulatory requirements and target environmental quality improvements for the water, air, solid waste, and hazardous waste program areas. The EFIS was developed by the state of South Carolina and Maine joined their system in 2004.

[Click this hyperlink](#) while viewing on your computer to access additional FINDS: detail in the EDR Site Report.

**27** **BANFIELD THE PET HOSPITAL #1250**  
**Target** **579 LONG POINT RD**  
**Property** **MOUNT PLEASANT, SC 29464**

**FINDS** **1007834232**  
**N/A**

FINDS:  
Registry ID: 110019982223

**Actual:**  
**15 ft.** Click Here:

**Focus Map:**  
**5** Environmental Interest/Information System:  
SC-EFIS (South Carolina - Environmental Facility Information System) integrates information on environmental facilities, permits, violations, enforcement actions, and compliance activities needed to support regulatory requirements and target environmental quality improvements for the water, air, solid waste, and hazardous waste program areas. The EFIS was developed by the state of South Carolina and Maine joined their system in 2004.

[Click this hyperlink](#) while viewing on your computer to access additional FINDS: detail in the EDR Site Report.





Map ID  
Direction  
Distance  
Elevation

MAP FINDINGS

Site

Database(s)

EDR ID Number  
EPA ID Number

**WANDO FUEL & TRUCK SERVICE (Continued)**

**S105375684**

Spill Date: 07/12/2000  
Spill Time: Not reported  
Duration: Not reported  
Created Date: 07/31/2000  
Updated Date: 01/08/2001  
District Name: Charleston EQC Office  
PRP Last Name: QUICK  
PRP First Name: PETER  
Incident substance type: Oil  
Received by Name: CHRISTINE SANFORD-COKER  
Reviewed by Name: CHRISTINE SANFORD-COKER  
Transportation: N  
Surface water affected: No  
Lead Investigator Name: Not reported  
CCBEP: No  
Water body: Not reported  
Caller Last Name: Not reported  
Caller name: Not reported  
Caller phone number: Not reported  
Caller extension: Not reported  
Caller organization: Not reported  
Substance: Not reported  
Quantity: Not reported  
Units: Not reported  
Recovered: Not reported  
Recovered Units: Not reported  
Comments: Not reported

**I31** **PORT SIDE TRUCK STOP & GRILL**  
**Target** **454 SHIPPING LN**  
**Property** **MOUNT PLEASANT, SC 29464**

**EDR Hist Auto** **1021490532**  
**N/A**

**Site 3 of 5 in cluster I**

**Actual:** EDR Hist Auto  
**9 ft.**

**Focus Map:**  
**5**

Year:	Name:	Type:
1998	P K W D INC	Gasoline Service Stations
1999	P K W D INC	Gasoline Service Stations, NEC
2000	LYNNS DINER	Gasoline Service Stations, NEC
2000	P K W D INC	Gasoline Service Stations, NEC
2001	P K W D INC	Gasoline Service Stations, NEC
2003	PORT SIDE TRUCK STOP & GRILL	Gasoline Service Stations
2004	PORT SIDE TRUCK STOP & GRILL	Gasoline Service Stations
2005	PORT SIDE TRUCK STOP & GRILL	Gasoline Service Stations
2006	PORT SIDE TRUCK STOP & GRILL	Gasoline Service Stations
2007	PORT SIDE TRUCK STOP & GRILL	Gasoline Service Stations
2008	PORT SIDE TRUCK STOP & GRILL	Gasoline Service Stations
2009	PORT SIDE TRUCK STOP & GRILL	Gasoline Service Stations
2011	PORTSIDE AUTO & JAGUAR SVC INC	General Automotive Repair Shops
2012	PORTSIDE AUTO & JAGUAR SVC INC	General Automotive Repair Shops
2013	PORTSIDE AUTO & JAGUAR SVC INC	General Automotive Repair Shops
2014	YNOT LLC	Gasoline Service Stations



Map ID  
Direction  
Distance  
Elevation

MAP FINDINGS

Site

Database(s)

EDR ID Number  
EPA ID Number

**I33**      **SHIPPING LANE LLC**  
**Target**    **454 SHIPPING LN**  
**Property**   **MOUNT PLEASANT, SC**

**UST**      **U003868961**  
**Financial Assurance**    **N/A**

**Site 5 of 5 in cluster I**

**Actual:**      **UST:**  
**9 ft.**            Name:                SHIPPING LANE LLC  
**Focus Map:**    Address:             454 SHIPPING LN  
**5**                City:                 MOUNT PLEASANT  
                    Facility ID:          18847  
                    Permit:              P 18847  
                    Owner:               YNOT CNG LLC  
                    Owner Address:    454 SHIPPING LN  
                    Owner City, st, zip: MOUNT PLEASANT SC 29464  
                    Owner Phone:      843-225-0209

Tank ID:                1  
**Status:**              **Extended Out-of-Use**  
Capacity:              25000  
Product:                Diesel fuel  
Calcage:                0

Name:                    SHIPPING LANE LLC  
Address:                454 SHIPPING LN  
City:                     MOUNT PLEASANT

Tank ID:                2  
**Status:**              **Extended Out-of-Use**  
Capacity:              4000  
Product:                Gasoline RUL  
Calcage:                0

SC Financial Assurance 3:

Name:                    SHIPPING LANE LLC  
Address:                454 SHIPPING LN  
City,State,Zip:        MOUNT PLEASANT, SC 29464  
Owner Name:            YNOT CNG LLC  
Owner Address:        454 SHIPPING LN  
Owner City St Zip: MOUNT PLEASANT SC 29464  
Mechanism:            Self Insurance 280.101  
Date Expired:         11/17/2021  
Bill:                     2

**J34**      **PHILLIPS INDUSTRIAL SERVICES CORP**  
**Target**    **549 LONG POINT ROAD**  
**Property**   **MT PLEASANT, SC 29464**

**FINDS**    **1016182121**  
**ECHO**     **N/A**

**Site 1 of 3 in cluster J**

**Actual:**      **FINDS:**  
**23 ft.**            Registry ID:          110001673065  
**Focus Map:**  
**5**                Click Here:

Environmental Interest/Information System:  
SC-EFIS (South Carolina - Environmental Facility Information System)  
integrates information on environmental facilities, permits,  
violations, enforcement actions, and compliance activities needed to  
support regulatory requirements and target environmental quality

Map ID  
Direction  
Distance  
Elevation

MAP FINDINGS

Site

Database(s)

EDR ID Number  
EPA ID Number

**PHILLIPS INDUSTRIAL SERVICES CORP (Continued)**

**1016182121**

improvements for the water, air, solid waste, and hazardous waste program areas. The EFIS was developed by the state of South Carolina and Maine joined their system in 2004.

**AIR SYNTHETIC MINOR**

RCRAInfo is a national information system that supports the Resource Conservation and Recovery Act (RCRA) program through the tracking of events and activities related to facilities that generate, transport, and treat, store, or dispose of hazardous waste. RCRAInfo allows RCRA program staff to track the notification, permit, compliance, and corrective action activities required under RCRA.

[Click this hyperlink](#) while viewing on your computer to access additional FINDS: detail in the EDR Site Report.

**ECHO:**

Envid: 1016182121  
Registry ID: 110001673065  
DFR URL: <http://echo.epa.gov/detailed-facility-report?fid=110001673065>  
Name: PHILLIPS INDUSTRIAL SERVICES CORP  
Address: 549 LONG POINT ROAD  
City,State,Zip: MT PLEASANT, SC 29464

**J35** **BW MITCHUM TRUCKING**  
**Target** **549 LONG POINT RD**  
**Property** **MOUNT PLEASANT, SC**

**UST** **U004051637**  
**Financial Assurance** **N/A**

**Site 2 of 3 in cluster J**

**Actual:** **UST:**  
**23 ft.** Name: BW MITCHUM TRUCKING  
**Focus Map:** Address: 549 LONG POINT RD  
**5** City: MOUNT PLEASANT  
Facility ID: 19216  
Permit: P 19216  
Owner: BW MITCHUM TRUCKING CO INC  
Owner Address: 121 REPUBLIC RD  
Owner City, st, zip: CHESAPEAKE VA 23324  
Owner Phone: 800-474-4169  
  
Tank ID: 1  
**Status:** **Currently in Use**  
Capacity: 12000  
Product: Diesel fuel  
Calcage: 0

**SC Financial Assurance 3:**

Name: BW MITCHUM TRUCKING  
Address: 549 LONG POINT RD  
City,State,Zip: MOUNT PLEASANT, SC 29464  
Owner Name: BW MITCHUM TRUCKING CO INC  
Owner Address: 121 REPUBLIC RD  
Owner City St Zip: CHESAPEAKE VA 23324  
Mechanism: Self Insurance 280.101  
Date Expired: 5/1/2022  
Bill: 1



Map ID  
 Direction  
 Distance  
 Elevation

MAP FINDINGS

Site

Database(s)

EDR ID Number  
 EPA ID Number

**PHILLIPS INDUSTRIAL SERVICES CORP (Continued)**

**1000575663**

Permit Workload Universe:	Not reported
Permit Progress Universe:	Not reported
Post-Closure Workload Universe:	Not reported
Closure Workload Universe:	Not reported
202 GPRA Corrective Action Baseline:	No
Corrective Action Workload Universe:	No
Subject to Corrective Action Universe:	No
Non-TSDFs Where RCRA CA has Been Imposed Universe:	No
TSDFs Potentially Subject to CA Under 3004 (u)/(v) Universe:	No
TSDFs Only Subject to CA under Discretionary Auth Universe:	No
Corrective Action Priority Ranking:	No NCAPS ranking
Environmental Control Indicator:	No
Institutional Control Indicator:	No
Human Exposure Controls Indicator:	N/A
Groundwater Controls Indicator:	N/A
Operating TSDF Universe:	Not reported
Full Enforcement Universe:	Not reported
Significant Non-Complier Universe:	No
Unaddressed Significant Non-Complier Universe:	No
Addressed Significant Non-Complier Universe:	No
Significant Non-Complier With a Compliance Schedule Universe:	No
Financial Assurance Required:	Not reported
Handler Date of Last Change:	20150414
Recognized Trader-Importer:	No
Recognized Trader-Exporter:	No
Importer of Spent Lead Acid Batteries:	No
Exporter of Spent Lead Acid Batteries:	No
Recycler Activity Without Storage:	Not reported
Manifest Broker:	Not reported
Sub-Part P Indicator:	No

Hazardous Waste Summary:

Waste Code: D001  
 Waste Description: IGNITABLE WASTE

Waste Code: F003  
 Waste Description: THE FOLLOWING SPENT NONHALOGENATED SOLVENTS: XYLENE, ACETONE, ETHYL ACETATE, ETHYL BENZENE, ETHYL ETHER, METHYL ISOBUTYL KETONE, N-BUTYL ALCOHOL, CYCLOHEXANONE, AND METHANOL; ALL SPENT SOLVENT MIXTURES/BLENDS CONTAINING, BEFORE USE, ONLY THE ABOVE SPENT NONHALOGENATED SOLVENTS; AND ALL SPENT SOLVENT MIXTURES/BLENDS CONTAINING, BEFORE USE, ONE OR MORE OF THE ABOVE NONHALOGENATED SOLVENTS, AND A TOTAL OF TEN PERCENT OR MORE (BY VOLUME) OF ONE OR MORE OF THOSE SOLVENTS LISTED IN F001, F002, F004, AND F005; AND STILL BOTTOMS FROM THE RECOVERY OF THESE SPENT SOLVENTS AND SPENT SOLVENT MIXTURES.

Waste Code: F005  
 Waste Description: THE FOLLOWING SPENT NONHALOGENATED SOLVENTS: TOLUENE, METHYL ETHYL KETONE, CARBON DISULFIDE, ISOBUTANOL, PYRIDINE, BENZENE, 2-ETHOXYETHANOL, AND 2-NITROPROPANE; ALL SPENT SOLVENT MIXTURES/BLENDS CONTAINING, BEFORE USE, A TOTAL OF TEN PERCENT OR MORE (BY VOLUME) OF ONE OR MORE OF THE ABOVE NONHALOGENATED SOLVENTS OR THOSE SOLVENTS LISTED IN F001, F002, OR F004; AND STILL BOTTOMS FROM THE RECOVERY OF THESE SPENT SOLVENTS AND SPENT SOLVENT MIXTURES.

Map ID  
Direction  
Distance  
Elevation

MAP FINDINGS

Site

Database(s)

EDR ID Number  
EPA ID Number

**PHILLIPS INDUSTRIAL SERVICES CORP (Continued)**

**1000575663**

Handler - Owner Operator:

Owner/Operator Indicator: Operator  
Owner/Operator Name: BRIAN SIMS  
Legal Status: Private  
Date Became Current: 20040927  
Date Ended Current: Not reported  
Owner/Operator Address: 549 LONG POINT RD  
Owner/Operator City,State,Zip: MT PLEASANT, SC 29464  
Owner/Operator Telephone: 843-884-8566  
Owner/Operator Telephone Ext: Not reported  
Owner/Operator Fax: Not reported  
Owner/Operator Email: Not reported

Owner/Operator Indicator: Owner  
Owner/Operator Name: LESLIE E PHILLIPS  
Legal Status: Private  
Date Became Current: Not reported  
Date Ended Current: Not reported  
Owner/Operator Address: 549 LONG POINT ROAD  
Owner/Operator City,State,Zip: MOUNT PLEASANT, SC 29464  
Owner/Operator Telephone: 843-884-8566  
Owner/Operator Telephone Ext: Not reported  
Owner/Operator Fax: Not reported  
Owner/Operator Email: Not reported

Owner/Operator Indicator: Owner  
Owner/Operator Name: LESLIE E PHILLIPS  
Legal Status: Private  
Date Became Current: Not reported  
Date Ended Current: Not reported  
Owner/Operator Address: 549 LONG POINT ROAD  
Owner/Operator City,State,Zip: MOUNT PLEASANT, SC 29464  
Owner/Operator Telephone: 843-884-8566  
Owner/Operator Telephone Ext: Not reported  
Owner/Operator Fax: Not reported  
Owner/Operator Email: Not reported

Owner/Operator Indicator: Operator  
Owner/Operator Name: BRIAN SIMS  
Legal Status: Private  
Date Became Current: 20040927  
Date Ended Current: Not reported  
Owner/Operator Address: 549 LONG POINT RD  
Owner/Operator City,State,Zip: MT PLEASANT, SC 29464  
Owner/Operator Telephone: 843-884-8566  
Owner/Operator Telephone Ext: Not reported  
Owner/Operator Fax: Not reported  
Owner/Operator Email: Not reported

Owner/Operator Indicator: Owner  
Owner/Operator Name: LESLIE E PHILLIPS  
Legal Status: Private  
Date Became Current: Not reported  
Date Ended Current: Not reported  
Owner/Operator Address: 549 LONG POINT ROAD  
Owner/Operator City,State,Zip: MOUNT PLEASANT, SC 29464  
Owner/Operator Telephone: 843-884-8566

Map ID  
Direction  
Distance  
Elevation

MAP FINDINGS

Site

Database(s)

EDR ID Number  
EPA ID Number

**PHILLIPS INDUSTRIAL SERVICES CORP (Continued)**

**1000575663**

Owner/Operator Telephone Ext: Not reported  
Owner/Operator Fax: Not reported  
Owner/Operator Email: Not reported

Historic Generators:

Receive Date: 19980730  
Handler Name: PHILLIPS INDUSTRIAL SERVICES CORP  
Federal Waste Generator Description: Small Quantity Generator  
State District Owner: SC  
Large Quantity Handler of Universal Waste: No  
Recognized Trader Importer: No  
Recognized Trader Exporter: No  
Spent Lead Acid Battery Importer: No  
Spent Lead Acid Battery Exporter: No  
Current Record: No  
Non Storage Recycler Activity: Not reported  
Electronic Manifest Broker: Not reported

Receive Date: 20020313  
Handler Name: PHILLIPS INDUSTRIAL SERVICES CORP  
Federal Waste Generator Description: Small Quantity Generator  
State District Owner: SC  
Large Quantity Handler of Universal Waste: No  
Recognized Trader Importer: No  
Recognized Trader Exporter: No  
Spent Lead Acid Battery Importer: No  
Spent Lead Acid Battery Exporter: No  
Current Record: No  
Non Storage Recycler Activity: Not reported  
Electronic Manifest Broker: Not reported

Receive Date: 20040927  
Handler Name: PHILLIPS INDUSTRIAL SERVICES CORP  
Federal Waste Generator Description: Small Quantity Generator  
State District Owner: SC  
Large Quantity Handler of Universal Waste: No  
Recognized Trader Importer: No  
Recognized Trader Exporter: No  
Spent Lead Acid Battery Importer: No  
Spent Lead Acid Battery Exporter: No  
Current Record: No  
Non Storage Recycler Activity: Not reported  
Electronic Manifest Broker: Not reported

Receive Date: 20041004  
Handler Name: PHILLIPS INDUSTRIAL SERVICES CORP  
Federal Waste Generator Description: Not a generator, verified  
State District Owner: SC  
Large Quantity Handler of Universal Waste: No  
Recognized Trader Importer: No  
Recognized Trader Exporter: No  
Spent Lead Acid Battery Importer: No  
Spent Lead Acid Battery Exporter: No  
Current Record: Yes  
Non Storage Recycler Activity: Not reported  
Electronic Manifest Broker: Not reported



Map ID  
Direction  
Distance  
Elevation

MAP FINDINGS

Site

Database(s)

EDR ID Number  
EPA ID Number

**PHILLIPS INDUSTRIAL SERVICES CORP (Continued)**

**1000575663**

List of NAICS Codes and Descriptions:

NAICS Code: 56179  
NAICS Description: OTHER SERVICES TO BUILDINGS AND DWELLINGS

Facility Has Received Notices of Violation:

Found Violation:	Yes
Agency Which Determined Violation:	State
Violation Short Description:	Generators - General
Date Violation was Determined:	20020910
Actual Return to Compliance Date:	20021125
Return to Compliance Qualifier:	Observed
Violation Responsible Agency:	State
Scheduled Compliance Date:	Not reported
Enforcement Identifier:	001
Date of Enforcement Action:	20021004
Enforcement Responsible Agency:	State
Enforcement Docket Number:	Not reported
Enforcement Attorney:	Not reported
Corrective Action Component:	No
Appeal Initiated Date:	Not reported
Appeal Resolution Date:	Not reported
Disposition Status Date:	Not reported
Disposition Status:	Not reported
Disposition Status Description:	Not reported
Consent/Final Order Sequence Number:	Not reported
Consent/Final Order Respondent Name:	Not reported
Consent/Final Order Lead Agency:	Not reported
Enforcement Type:	Not reported
Enforcement Responsible Person:	SCJES
Enforcement Responsible Sub-Organization:	TR
SEP Sequence Number:	Not reported
SEP Expenditure Amount:	Not reported
SEP Scheduled Completion Date:	Not reported
SEP Actual Date:	Not reported
SEP Defaulted Date:	Not reported
SEP Type:	Not reported
SEP Type Description:	Not reported
Proposed Amount:	Not reported
Final Monetary Amount:	Not reported
Paid Amount:	Not reported
Final Count:	Not reported
Final Amount:	Not reported
Found Violation:	Yes
Agency Which Determined Violation:	State
Violation Short Description:	Generators - Records/Reporting
Date Violation was Determined:	20020910
Actual Return to Compliance Date:	20021125
Return to Compliance Qualifier:	Observed
Violation Responsible Agency:	State
Scheduled Compliance Date:	Not reported
Enforcement Identifier:	001
Date of Enforcement Action:	20021004
Enforcement Responsible Agency:	State
Enforcement Docket Number:	Not reported
Enforcement Attorney:	Not reported

Map ID  
Direction  
Distance  
Elevation

MAP FINDINGS

Site

Database(s)

EDR ID Number  
EPA ID Number

**PHILLIPS INDUSTRIAL SERVICES CORP (Continued)**

**1000575663**

Corrective Action Component:	No
Appeal Initiated Date:	Not reported
Appeal Resolution Date:	Not reported
Disposition Status Date:	Not reported
Disposition Status:	Not reported
Disposition Status Description:	Not reported
Consent/Final Order Sequence Number:	Not reported
Consent/Final Order Respondent Name:	Not reported
Consent/Final Order Lead Agency:	Not reported
Enforcement Type:	Not reported
Enforcement Responsible Person:	SCJES
Enforcement Responsible Sub-Organization:	TR
SEP Sequence Number:	Not reported
SEP Expenditure Amount:	Not reported
SEP Scheduled Completion Date:	Not reported
SEP Actual Date:	Not reported
SEP Defaulted Date:	Not reported
SEP Type:	Not reported
SEP Type Description:	Not reported
Proposed Amount:	Not reported
Final Monetary Amount:	Not reported
Paid Amount:	Not reported
Final Count:	Not reported
Final Amount:	Not reported
Found Violation:	Yes
Agency Which Determined Violation:	State
Violation Short Description:	Generators - Manifest
Date Violation was Determined:	20020910
Actual Return to Compliance Date:	20021125
Return to Compliance Qualifier:	Observed
Violation Responsible Agency:	State
Scheduled Compliance Date:	Not reported
Enforcement Identifier:	001
Date of Enforcement Action:	20021004
Enforcement Responsible Agency:	State
Enforcement Docket Number:	Not reported
Enforcement Attorney:	Not reported
Corrective Action Component:	No
Appeal Initiated Date:	Not reported
Appeal Resolution Date:	Not reported
Disposition Status Date:	Not reported
Disposition Status:	Not reported
Disposition Status Description:	Not reported
Consent/Final Order Sequence Number:	Not reported
Consent/Final Order Respondent Name:	Not reported
Consent/Final Order Lead Agency:	Not reported
Enforcement Type:	Not reported
Enforcement Responsible Person:	SCJES
Enforcement Responsible Sub-Organization:	TR
SEP Sequence Number:	Not reported
SEP Expenditure Amount:	Not reported
SEP Scheduled Completion Date:	Not reported
SEP Actual Date:	Not reported
SEP Defaulted Date:	Not reported
SEP Type:	Not reported
SEP Type Description:	Not reported

Map ID  
Direction  
Distance  
Elevation

MAP FINDINGS

Site

Database(s)

EDR ID Number  
EPA ID Number

**PHILLIPS INDUSTRIAL SERVICES CORP (Continued)**

**1000575663**

Proposed Amount:	Not reported
Final Monetary Amount:	Not reported
Paid Amount:	Not reported
Final Count:	Not reported
Final Amount:	Not reported
Found Violation:	Yes
Agency Which Determined Violation:	State
Violation Short Description:	Generators - General
Date Violation was Determined:	20040921
Actual Return to Compliance Date:	20050303
Return to Compliance Qualifier:	Observed
Violation Responsible Agency:	State
Scheduled Compliance Date:	Not reported
Enforcement Identifier:	001
Date of Enforcement Action:	20041103
Enforcement Responsible Agency:	State
Enforcement Docket Number:	Not reported
Enforcement Attorney:	Not reported
Corrective Action Component:	No
Appeal Initiated Date:	Not reported
Appeal Resolution Date:	Not reported
Disposition Status Date:	Not reported
Disposition Status:	Not reported
Disposition Status Description:	Not reported
Consent/Final Order Sequence Number:	Not reported
Consent/Final Order Respondent Name:	Not reported
Consent/Final Order Lead Agency:	Not reported
Enforcement Type:	Not reported
Enforcement Responsible Person:	SCLHC
Enforcement Responsible Sub-Organization:	EN
SEP Sequence Number:	Not reported
SEP Expenditure Amount:	Not reported
SEP Scheduled Completion Date:	Not reported
SEP Actual Date:	Not reported
SEP Defaulted Date:	Not reported
SEP Type:	Not reported
SEP Type Description:	Not reported
Proposed Amount:	Not reported
Final Monetary Amount:	Not reported
Paid Amount:	Not reported
Final Count:	Not reported
Final Amount:	Not reported
Found Violation:	No
Agency Which Determined Violation:	Not reported
Violation Short Description:	Not reported
Date Violation was Determined:	Not reported
Actual Return to Compliance Date:	Not reported
Return to Compliance Qualifier:	Not reported
Violation Responsible Agency:	Not reported
Scheduled Compliance Date:	Not reported
Enforcement Identifier:	Not reported
Date of Enforcement Action:	Not reported
Enforcement Responsible Agency:	Not reported
Enforcement Docket Number:	Not reported
Enforcement Attorney:	Not reported

Map ID  
 Direction  
 Distance  
 Elevation

MAP FINDINGS

Site

Database(s)

EDR ID Number  
 EPA ID Number

**PHILLIPS INDUSTRIAL SERVICES CORP (Continued)**

**1000575663**

Corrective Action Component:	Not reported
Appeal Initiated Date:	Not reported
Appeal Resolution Date:	Not reported
Disposition Status Date:	Not reported
Disposition Status:	Not reported
Disposition Status Description:	Not reported
Consent/Final Order Sequence Number:	Not reported
Consent/Final Order Respondent Name:	Not reported
Consent/Final Order Lead Agency:	Not reported
Enforcement Type:	Not reported
Enforcement Responsible Person:	Not reported
Enforcement Responsible Sub-Organization:	Not reported
SEP Sequence Number:	Not reported
SEP Expenditure Amount:	Not reported
SEP Scheduled Completion Date:	Not reported
SEP Actual Date:	Not reported
SEP Defaulted Date:	Not reported
SEP Type:	Not reported
SEP Type Description:	Not reported
Proposed Amount:	Not reported
Final Monetary Amount:	Not reported
Paid Amount:	Not reported
Final Count:	Not reported
Final Amount:	Not reported
Found Violation:	Yes
Agency Which Determined Violation:	State
Violation Short Description:	Generators - Records/Reporting
Date Violation was Determined:	20040921
Actual Return to Compliance Date:	20050303
Return to Compliance Qualifier:	Observed
Violation Responsible Agency:	State
Scheduled Compliance Date:	Not reported
Enforcement Identifier:	001
Date of Enforcement Action:	20050303
Enforcement Responsible Agency:	State
Enforcement Docket Number:	Not reported
Enforcement Attorney:	Not reported
Corrective Action Component:	No
Appeal Initiated Date:	Not reported
Appeal Resolution Date:	Not reported
Disposition Status Date:	Not reported
Disposition Status:	Not reported
Disposition Status Description:	Not reported
Consent/Final Order Sequence Number:	Not reported
Consent/Final Order Respondent Name:	Not reported
Consent/Final Order Lead Agency:	Not reported
Enforcement Type:	FINAL 3008(A) COMPLIANCE ORDER
Enforcement Responsible Person:	SCLHC
Enforcement Responsible Sub-Organization:	EN
SEP Sequence Number:	Not reported
SEP Expenditure Amount:	Not reported
SEP Scheduled Completion Date:	Not reported
SEP Actual Date:	Not reported
SEP Defaulted Date:	Not reported
SEP Type:	Not reported
SEP Type Description:	Not reported

Map ID  
Direction  
Distance  
Elevation

MAP FINDINGS

Site

Database(s)

EDR ID Number  
EPA ID Number

**PHILLIPS INDUSTRIAL SERVICES CORP (Continued)**

**1000575663**

Proposed Amount:	Not reported
Final Monetary Amount:	2000
Paid Amount:	2000
Final Count:	1
Final Amount:	2000
Found Violation:	Yes
Agency Which Determined Violation:	State
Violation Short Description:	Generators - General
Date Violation was Determined:	20040921
Actual Return to Compliance Date:	20050303
Return to Compliance Qualifier:	Observed
Violation Responsible Agency:	State
Scheduled Compliance Date:	Not reported
Enforcement Identifier:	001
Date of Enforcement Action:	20041103
Enforcement Responsible Agency:	State
Enforcement Docket Number:	Not reported
Enforcement Attorney:	Not reported
Corrective Action Component:	No
Appeal Initiated Date:	Not reported
Appeal Resolution Date:	Not reported
Disposition Status Date:	Not reported
Disposition Status:	Not reported
Disposition Status Description:	Not reported
Consent/Final Order Sequence Number:	Not reported
Consent/Final Order Respondent Name:	Not reported
Consent/Final Order Lead Agency:	Not reported
Enforcement Type:	Not reported
Enforcement Responsible Person:	SCLHC
Enforcement Responsible Sub-Organization:	EN
SEP Sequence Number:	Not reported
SEP Expenditure Amount:	Not reported
SEP Scheduled Completion Date:	Not reported
SEP Actual Date:	Not reported
SEP Defaulted Date:	Not reported
SEP Type:	Not reported
SEP Type Description:	Not reported
Proposed Amount:	Not reported
Final Monetary Amount:	Not reported
Paid Amount:	Not reported
Final Count:	Not reported
Final Amount:	Not reported
Found Violation:	Yes
Agency Which Determined Violation:	State
Violation Short Description:	Generators - General
Date Violation was Determined:	20040921
Actual Return to Compliance Date:	20050303
Return to Compliance Qualifier:	Observed
Violation Responsible Agency:	State
Scheduled Compliance Date:	Not reported
Enforcement Identifier:	001
Date of Enforcement Action:	20041103
Enforcement Responsible Agency:	State
Enforcement Docket Number:	Not reported
Enforcement Attorney:	Not reported

Map ID  
Direction  
Distance  
Elevation

MAP FINDINGS

Site

Database(s)

EDR ID Number  
EPA ID Number

**PHILLIPS INDUSTRIAL SERVICES CORP (Continued)**

**1000575663**

Corrective Action Component:	No
Appeal Initiated Date:	Not reported
Appeal Resolution Date:	Not reported
Disposition Status Date:	Not reported
Disposition Status:	Not reported
Disposition Status Description:	Not reported
Consent/Final Order Sequence Number:	Not reported
Consent/Final Order Respondent Name:	Not reported
Consent/Final Order Lead Agency:	Not reported
Enforcement Type:	Not reported
Enforcement Responsible Person:	SCLHC
Enforcement Responsible Sub-Organization:	EN
SEP Sequence Number:	Not reported
SEP Expenditure Amount:	Not reported
SEP Scheduled Completion Date:	Not reported
SEP Actual Date:	Not reported
SEP Defaulted Date:	Not reported
SEP Type:	Not reported
SEP Type Description:	Not reported
Proposed Amount:	Not reported
Final Monetary Amount:	Not reported
Paid Amount:	Not reported
Final Count:	Not reported
Final Amount:	Not reported
Found Violation:	No
Agency Which Determined Violation:	Not reported
Violation Short Description:	Not reported
Date Violation was Determined:	Not reported
Actual Return to Compliance Date:	Not reported
Return to Compliance Qualifier:	Not reported
Violation Responsible Agency:	Not reported
Scheduled Compliance Date:	Not reported
Enforcement Identifier:	Not reported
Date of Enforcement Action:	Not reported
Enforcement Responsible Agency:	Not reported
Enforcement Docket Number:	Not reported
Enforcement Attorney:	Not reported
Corrective Action Component:	Not reported
Appeal Initiated Date:	Not reported
Appeal Resolution Date:	Not reported
Disposition Status Date:	Not reported
Disposition Status:	Not reported
Disposition Status Description:	Not reported
Consent/Final Order Sequence Number:	Not reported
Consent/Final Order Respondent Name:	Not reported
Consent/Final Order Lead Agency:	Not reported
Enforcement Type:	Not reported
Enforcement Responsible Person:	Not reported
Enforcement Responsible Sub-Organization:	Not reported
SEP Sequence Number:	Not reported
SEP Expenditure Amount:	Not reported
SEP Scheduled Completion Date:	Not reported
SEP Actual Date:	Not reported
SEP Defaulted Date:	Not reported
SEP Type:	Not reported
SEP Type Description:	Not reported

Map ID  
Direction  
Distance  
Elevation

MAP FINDINGS

Site

Database(s)

EDR ID Number  
EPA ID Number

**PHILLIPS INDUSTRIAL SERVICES CORP (Continued)**

**1000575663**

Proposed Amount:	Not reported
Final Monetary Amount:	Not reported
Paid Amount:	Not reported
Final Count:	Not reported
Final Amount:	Not reported
Found Violation:	Yes
Agency Which Determined Violation:	State
Violation Short Description:	Generators - General
Date Violation was Determined:	20040921
Actual Return to Compliance Date:	20050303
Return to Compliance Qualifier:	Observed
Violation Responsible Agency:	State
Scheduled Compliance Date:	Not reported
Enforcement Identifier:	001
Date of Enforcement Action:	20050303
Enforcement Responsible Agency:	State
Enforcement Docket Number:	Not reported
Enforcement Attorney:	Not reported
Corrective Action Component:	No
Appeal Initiated Date:	Not reported
Appeal Resolution Date:	Not reported
Disposition Status Date:	Not reported
Disposition Status:	Not reported
Disposition Status Description:	Not reported
Consent/Final Order Sequence Number:	Not reported
Consent/Final Order Respondent Name:	Not reported
Consent/Final Order Lead Agency:	Not reported
Enforcement Type:	FINAL 3008(A) COMPLIANCE ORDER
Enforcement Responsible Person:	SCLHC
Enforcement Responsible Sub-Organization:	EN
SEP Sequence Number:	Not reported
SEP Expenditure Amount:	Not reported
SEP Scheduled Completion Date:	Not reported
SEP Actual Date:	Not reported
SEP Defaulted Date:	Not reported
SEP Type:	Not reported
SEP Type Description:	Not reported
Proposed Amount:	Not reported
Final Monetary Amount:	2000
Paid Amount:	2000
Final Count:	1
Final Amount:	2000
Found Violation:	Yes
Agency Which Determined Violation:	State
Violation Short Description:	Generators - Records/Reporting
Date Violation was Determined:	20020910
Actual Return to Compliance Date:	20021125
Return to Compliance Qualifier:	Observed
Violation Responsible Agency:	State
Scheduled Compliance Date:	Not reported
Enforcement Identifier:	001
Date of Enforcement Action:	20021004
Enforcement Responsible Agency:	State
Enforcement Docket Number:	Not reported
Enforcement Attorney:	Not reported

Map ID  
Direction  
Distance  
Elevation

MAP FINDINGS

Site

Database(s)

EDR ID Number  
EPA ID Number

**PHILLIPS INDUSTRIAL SERVICES CORP (Continued)**

**1000575663**

Corrective Action Component:	No
Appeal Initiated Date:	Not reported
Appeal Resolution Date:	Not reported
Disposition Status Date:	Not reported
Disposition Status:	Not reported
Disposition Status Description:	Not reported
Consent/Final Order Sequence Number:	Not reported
Consent/Final Order Respondent Name:	Not reported
Consent/Final Order Lead Agency:	Not reported
Enforcement Type:	Not reported
Enforcement Responsible Person:	SCJES
Enforcement Responsible Sub-Organization:	TR
SEP Sequence Number:	Not reported
SEP Expenditure Amount:	Not reported
SEP Scheduled Completion Date:	Not reported
SEP Actual Date:	Not reported
SEP Defaulted Date:	Not reported
SEP Type:	Not reported
SEP Type Description:	Not reported
Proposed Amount:	Not reported
Final Monetary Amount:	Not reported
Paid Amount:	Not reported
Final Count:	Not reported
Final Amount:	Not reported
Found Violation:	No
Agency Which Determined Violation:	Not reported
Violation Short Description:	Not reported
Date Violation was Determined:	Not reported
Actual Return to Compliance Date:	Not reported
Return to Compliance Qualifier:	Not reported
Violation Responsible Agency:	Not reported
Scheduled Compliance Date:	Not reported
Enforcement Identifier:	Not reported
Date of Enforcement Action:	Not reported
Enforcement Responsible Agency:	Not reported
Enforcement Docket Number:	Not reported
Enforcement Attorney:	Not reported
Corrective Action Component:	Not reported
Appeal Initiated Date:	Not reported
Appeal Resolution Date:	Not reported
Disposition Status Date:	Not reported
Disposition Status:	Not reported
Disposition Status Description:	Not reported
Consent/Final Order Sequence Number:	Not reported
Consent/Final Order Respondent Name:	Not reported
Consent/Final Order Lead Agency:	Not reported
Enforcement Type:	Not reported
Enforcement Responsible Person:	Not reported
Enforcement Responsible Sub-Organization:	Not reported
SEP Sequence Number:	Not reported
SEP Expenditure Amount:	Not reported
SEP Scheduled Completion Date:	Not reported
SEP Actual Date:	Not reported
SEP Defaulted Date:	Not reported
SEP Type:	Not reported
SEP Type Description:	Not reported



Map ID  
Direction  
Distance  
Elevation

MAP FINDINGS

Site

Database(s)

EDR ID Number  
EPA ID Number

**PHILLIPS INDUSTRIAL SERVICES CORP (Continued)**

**1000575663**

Proposed Amount:	Not reported
Final Monetary Amount:	Not reported
Paid Amount:	Not reported
Final Count:	Not reported
Final Amount:	Not reported
Found Violation:	Yes
Agency Which Determined Violation:	State
Violation Short Description:	Generators - General
Date Violation was Determined:	20040921
Actual Return to Compliance Date:	20050303
Return to Compliance Qualifier:	Observed
Violation Responsible Agency:	State
Scheduled Compliance Date:	Not reported
Enforcement Identifier:	001
Date of Enforcement Action:	20041103
Enforcement Responsible Agency:	State
Enforcement Docket Number:	Not reported
Enforcement Attorney:	Not reported
Corrective Action Component:	No
Appeal Initiated Date:	Not reported
Appeal Resolution Date:	Not reported
Disposition Status Date:	Not reported
Disposition Status:	Not reported
Disposition Status Description:	Not reported
Consent/Final Order Sequence Number:	Not reported
Consent/Final Order Respondent Name:	Not reported
Consent/Final Order Lead Agency:	Not reported
Enforcement Type:	Not reported
Enforcement Responsible Person:	SCLHC
Enforcement Responsible Sub-Organization:	EN
SEP Sequence Number:	Not reported
SEP Expenditure Amount:	Not reported
SEP Scheduled Completion Date:	Not reported
SEP Actual Date:	Not reported
SEP Defaulted Date:	Not reported
SEP Type:	Not reported
SEP Type Description:	Not reported
Proposed Amount:	Not reported
Final Monetary Amount:	Not reported
Paid Amount:	Not reported
Final Count:	Not reported
Final Amount:	Not reported
Found Violation:	Yes
Agency Which Determined Violation:	State
Violation Short Description:	Generators - General
Date Violation was Determined:	20040921
Actual Return to Compliance Date:	20050303
Return to Compliance Qualifier:	Observed
Violation Responsible Agency:	State
Scheduled Compliance Date:	Not reported
Enforcement Identifier:	001
Date of Enforcement Action:	20041026
Enforcement Responsible Agency:	State
Enforcement Docket Number:	Not reported
Enforcement Attorney:	Not reported

Map ID  
Direction  
Distance  
Elevation

MAP FINDINGS

Site

Database(s)

EDR ID Number  
EPA ID Number

**PHILLIPS INDUSTRIAL SERVICES CORP (Continued)**

**1000575663**

Corrective Action Component:	No
Appeal Initiated Date:	Not reported
Appeal Resolution Date:	Not reported
Disposition Status Date:	Not reported
Disposition Status:	Not reported
Disposition Status Description:	Not reported
Consent/Final Order Sequence Number:	Not reported
Consent/Final Order Respondent Name:	Not reported
Consent/Final Order Lead Agency:	Not reported
Enforcement Type:	WRITTEN INFORMAL
Enforcement Responsible Person:	SCLHC
Enforcement Responsible Sub-Organization:	EN
SEP Sequence Number:	Not reported
SEP Expenditure Amount:	Not reported
SEP Scheduled Completion Date:	Not reported
SEP Actual Date:	Not reported
SEP Defaulted Date:	Not reported
SEP Type:	Not reported
SEP Type Description:	Not reported
Proposed Amount:	Not reported
Final Monetary Amount:	Not reported
Paid Amount:	Not reported
Final Count:	Not reported
Final Amount:	Not reported
Found Violation:	Yes
Agency Which Determined Violation:	State
Violation Short Description:	Generators - General
Date Violation was Determined:	20040921
Actual Return to Compliance Date:	20050303
Return to Compliance Qualifier:	Observed
Violation Responsible Agency:	State
Scheduled Compliance Date:	Not reported
Enforcement Identifier:	001
Date of Enforcement Action:	20041026
Enforcement Responsible Agency:	State
Enforcement Docket Number:	Not reported
Enforcement Attorney:	Not reported
Corrective Action Component:	No
Appeal Initiated Date:	Not reported
Appeal Resolution Date:	Not reported
Disposition Status Date:	Not reported
Disposition Status:	Not reported
Disposition Status Description:	Not reported
Consent/Final Order Sequence Number:	Not reported
Consent/Final Order Respondent Name:	Not reported
Consent/Final Order Lead Agency:	Not reported
Enforcement Type:	WRITTEN INFORMAL
Enforcement Responsible Person:	SCLHC
Enforcement Responsible Sub-Organization:	EN
SEP Sequence Number:	Not reported
SEP Expenditure Amount:	Not reported
SEP Scheduled Completion Date:	Not reported
SEP Actual Date:	Not reported
SEP Defaulted Date:	Not reported
SEP Type:	Not reported
SEP Type Description:	Not reported

Map ID  
Direction  
Distance  
Elevation

MAP FINDINGS

Site

Database(s)

EDR ID Number  
EPA ID Number

**PHILLIPS INDUSTRIAL SERVICES CORP (Continued)**

**1000575663**

Proposed Amount:	Not reported
Final Monetary Amount:	Not reported
Paid Amount:	Not reported
Final Count:	Not reported
Final Amount:	Not reported
Found Violation:	Yes
Agency Which Determined Violation:	State
Violation Short Description:	Generators - General
Date Violation was Determined:	20040921
Actual Return to Compliance Date:	20050303
Return to Compliance Qualifier:	Observed
Violation Responsible Agency:	State
Scheduled Compliance Date:	Not reported
Enforcement Identifier:	001
Date of Enforcement Action:	20041026
Enforcement Responsible Agency:	State
Enforcement Docket Number:	Not reported
Enforcement Attorney:	Not reported
Corrective Action Component:	No
Appeal Initiated Date:	Not reported
Appeal Resolution Date:	Not reported
Disposition Status Date:	Not reported
Disposition Status:	Not reported
Disposition Status Description:	Not reported
Consent/Final Order Sequence Number:	Not reported
Consent/Final Order Respondent Name:	Not reported
Consent/Final Order Lead Agency:	Not reported
Enforcement Type:	WRITTEN INFORMAL
Enforcement Responsible Person:	SCLHC
Enforcement Responsible Sub-Organization:	EN
SEP Sequence Number:	Not reported
SEP Expenditure Amount:	Not reported
SEP Scheduled Completion Date:	Not reported
SEP Actual Date:	Not reported
SEP Defaulted Date:	Not reported
SEP Type:	Not reported
SEP Type Description:	Not reported
Proposed Amount:	Not reported
Final Monetary Amount:	Not reported
Paid Amount:	Not reported
Final Count:	Not reported
Final Amount:	Not reported
Found Violation:	Yes
Agency Which Determined Violation:	State
Violation Short Description:	Generators - General
Date Violation was Determined:	20040921
Actual Return to Compliance Date:	20050303
Return to Compliance Qualifier:	Observed
Violation Responsible Agency:	State
Scheduled Compliance Date:	Not reported
Enforcement Identifier:	001
Date of Enforcement Action:	20050303
Enforcement Responsible Agency:	State
Enforcement Docket Number:	Not reported
Enforcement Attorney:	Not reported

Map ID  
Direction  
Distance  
Elevation

MAP FINDINGS

Site

Database(s)

EDR ID Number  
EPA ID Number

**PHILLIPS INDUSTRIAL SERVICES CORP (Continued)**

**1000575663**

Corrective Action Component:	No
Appeal Initiated Date:	Not reported
Appeal Resolution Date:	Not reported
Disposition Status Date:	Not reported
Disposition Status:	Not reported
Disposition Status Description:	Not reported
Consent/Final Order Sequence Number:	Not reported
Consent/Final Order Respondent Name:	Not reported
Consent/Final Order Lead Agency:	Not reported
Enforcement Type:	FINAL 3008(A) COMPLIANCE ORDER
Enforcement Responsible Person:	SCLHC
Enforcement Responsible Sub-Organization:	EN
SEP Sequence Number:	Not reported
SEP Expenditure Amount:	Not reported
SEP Scheduled Completion Date:	Not reported
SEP Actual Date:	Not reported
SEP Defaulted Date:	Not reported
SEP Type:	Not reported
SEP Type Description:	Not reported
Proposed Amount:	Not reported
Final Monetary Amount:	2000
Paid Amount:	2000
Final Count:	1
Final Amount:	2000
Found Violation:	Yes
Agency Which Determined Violation:	State
Violation Short Description:	Generators - Records/Reporting
Date Violation was Determined:	20020910
Actual Return to Compliance Date:	20021125
Return to Compliance Qualifier:	Observed
Violation Responsible Agency:	State
Scheduled Compliance Date:	Not reported
Enforcement Identifier:	001
Date of Enforcement Action:	20021004
Enforcement Responsible Agency:	State
Enforcement Docket Number:	Not reported
Enforcement Attorney:	Not reported
Corrective Action Component:	No
Appeal Initiated Date:	Not reported
Appeal Resolution Date:	Not reported
Disposition Status Date:	Not reported
Disposition Status:	Not reported
Disposition Status Description:	Not reported
Consent/Final Order Sequence Number:	Not reported
Consent/Final Order Respondent Name:	Not reported
Consent/Final Order Lead Agency:	Not reported
Enforcement Type:	Not reported
Enforcement Responsible Person:	SCJES
Enforcement Responsible Sub-Organization:	TR
SEP Sequence Number:	Not reported
SEP Expenditure Amount:	Not reported
SEP Scheduled Completion Date:	Not reported
SEP Actual Date:	Not reported
SEP Defaulted Date:	Not reported
SEP Type:	Not reported
SEP Type Description:	Not reported

Map ID  
Direction  
Distance  
Elevation

MAP FINDINGS

Site

Database(s)

EDR ID Number  
EPA ID Number

**PHILLIPS INDUSTRIAL SERVICES CORP (Continued)**

**1000575663**

Proposed Amount: Not reported  
Final Monetary Amount: Not reported  
Paid Amount: Not reported  
Final Count: Not reported  
Final Amount: Not reported

Found Violation: Yes  
Agency Which Determined Violation: State  
Violation Short Description: Generators - Records/Reporting  
Date Violation was Determined: 20040921  
Actual Return to Compliance Date: 20050303  
Return to Compliance Qualifier: Observed  
Violation Responsible Agency: State  
Scheduled Compliance Date: Not reported  
Enforcement Identifier: 001  
Date of Enforcement Action: 20041103  
Enforcement Responsible Agency: State  
Enforcement Docket Number: Not reported  
Enforcement Attorney: Not reported  
Corrective Action Component: No  
Appeal Initiated Date: Not reported  
Appeal Resolution Date: Not reported  
Disposition Status Date: Not reported  
Disposition Status: Not reported  
Disposition Status Description: Not reported  
Consent/Final Order Sequence Number: Not reported  
Consent/Final Order Respondent Name: Not reported  
Consent/Final Order Lead Agency: Not reported  
Enforcement Type: Not reported  
Enforcement Responsible Person: SCLHC  
Enforcement Responsible Sub-Organization: EN  
SEP Sequence Number: Not reported  
SEP Expenditure Amount: Not reported  
SEP Scheduled Completion Date: Not reported  
SEP Actual Date: Not reported  
SEP Defaulted Date: Not reported  
SEP Type: Not reported  
SEP Type Description: Not reported  
Proposed Amount: Not reported  
Final Monetary Amount: Not reported  
Paid Amount: Not reported  
Final Count: Not reported  
Final Amount: Not reported

Found Violation: Yes  
Agency Which Determined Violation: State  
Violation Short Description: Generators - General  
Date Violation was Determined: 20040921  
Actual Return to Compliance Date: 20050303  
Return to Compliance Qualifier: Observed  
Violation Responsible Agency: State  
Scheduled Compliance Date: Not reported  
Enforcement Identifier: 001  
Date of Enforcement Action: 20050303  
Enforcement Responsible Agency: State  
Enforcement Docket Number: Not reported  
Enforcement Attorney: Not reported

Map ID  
Direction  
Distance  
Elevation

MAP FINDINGS

Site

Database(s)

EDR ID Number  
EPA ID Number

**PHILLIPS INDUSTRIAL SERVICES CORP (Continued)**

**1000575663**

Corrective Action Component: No  
Appeal Initiated Date: Not reported  
Appeal Resolution Date: Not reported  
Disposition Status Date: Not reported  
Disposition Status: Not reported  
Disposition Status Description: Not reported  
Consent/Final Order Sequence Number: Not reported  
Consent/Final Order Respondent Name: Not reported  
Consent/Final Order Lead Agency: Not reported  
Enforcement Type: FINAL 3008(A) COMPLIANCE ORDER  
Enforcement Responsible Person: SCLHC  
Enforcement Responsible Sub-Organization: EN  
SEP Sequence Number: Not reported  
SEP Expenditure Amount: Not reported  
SEP Scheduled Completion Date: Not reported  
SEP Actual Date: Not reported  
SEP Defaulted Date: Not reported  
SEP Type: Not reported  
SEP Type Description: Not reported  
Proposed Amount: Not reported  
Final Monetary Amount: 2000  
Paid Amount: 2000  
Final Count: 1  
Final Amount: 2000

Found Violation: Yes  
Agency Which Determined Violation: State  
Violation Short Description: Generators - General  
Date Violation was Determined: 20040921  
Actual Return to Compliance Date: 20050303  
Return to Compliance Qualifier: Observed  
Violation Responsible Agency: State  
Scheduled Compliance Date: Not reported  
Enforcement Identifier: 001  
Date of Enforcement Action: 20050303  
Enforcement Responsible Agency: State  
Enforcement Docket Number: Not reported  
Enforcement Attorney: Not reported  
Corrective Action Component: No  
Appeal Initiated Date: Not reported  
Appeal Resolution Date: Not reported  
Disposition Status Date: Not reported  
Disposition Status: Not reported  
Disposition Status Description: Not reported  
Consent/Final Order Sequence Number: Not reported  
Consent/Final Order Respondent Name: Not reported  
Consent/Final Order Lead Agency: Not reported  
Enforcement Type: FINAL 3008(A) COMPLIANCE ORDER  
Enforcement Responsible Person: SCLHC  
Enforcement Responsible Sub-Organization: EN  
SEP Sequence Number: Not reported  
SEP Expenditure Amount: Not reported  
SEP Scheduled Completion Date: Not reported  
SEP Actual Date: Not reported  
SEP Defaulted Date: Not reported  
SEP Type: Not reported  
SEP Type Description: Not reported

Map ID  
Direction  
Distance  
Elevation

MAP FINDINGS

Site

Database(s)

EDR ID Number  
EPA ID Number

**PHILLIPS INDUSTRIAL SERVICES CORP (Continued)**

**1000575663**

Proposed Amount:	Not reported
Final Monetary Amount:	2000
Paid Amount:	2000
Final Count:	1
Final Amount:	2000
Found Violation:	Yes
Agency Which Determined Violation:	State
Violation Short Description:	Generators - General
Date Violation was Determined:	20040921
Actual Return to Compliance Date:	20050303
Return to Compliance Qualifier:	Observed
Violation Responsible Agency:	State
Scheduled Compliance Date:	Not reported
Enforcement Identifier:	001
Date of Enforcement Action:	20041026
Enforcement Responsible Agency:	State
Enforcement Docket Number:	Not reported
Enforcement Attorney:	Not reported
Corrective Action Component:	No
Appeal Initiated Date:	Not reported
Appeal Resolution Date:	Not reported
Disposition Status Date:	Not reported
Disposition Status:	Not reported
Disposition Status Description:	Not reported
Consent/Final Order Sequence Number:	Not reported
Consent/Final Order Respondent Name:	Not reported
Consent/Final Order Lead Agency:	Not reported
Enforcement Type:	WRITTEN INFORMAL
Enforcement Responsible Person:	SCLHC
Enforcement Responsible Sub-Organization:	EN
SEP Sequence Number:	Not reported
SEP Expenditure Amount:	Not reported
SEP Scheduled Completion Date:	Not reported
SEP Actual Date:	Not reported
SEP Defaulted Date:	Not reported
SEP Type:	Not reported
SEP Type Description:	Not reported
Proposed Amount:	Not reported
Final Monetary Amount:	Not reported
Paid Amount:	Not reported
Final Count:	Not reported
Final Amount:	Not reported
Found Violation:	Yes
Agency Which Determined Violation:	State
Violation Short Description:	Generators - General
Date Violation was Determined:	20020910
Actual Return to Compliance Date:	20021125
Return to Compliance Qualifier:	Observed
Violation Responsible Agency:	State
Scheduled Compliance Date:	Not reported
Enforcement Identifier:	001
Date of Enforcement Action:	20021004
Enforcement Responsible Agency:	State
Enforcement Docket Number:	Not reported
Enforcement Attorney:	Not reported

Map ID  
Direction  
Distance  
Elevation

MAP FINDINGS

Site

Database(s)

EDR ID Number  
EPA ID Number

**PHILLIPS INDUSTRIAL SERVICES CORP (Continued)**

**1000575663**

Corrective Action Component:	No
Appeal Initiated Date:	Not reported
Appeal Resolution Date:	Not reported
Disposition Status Date:	Not reported
Disposition Status:	Not reported
Disposition Status Description:	Not reported
Consent/Final Order Sequence Number:	Not reported
Consent/Final Order Respondent Name:	Not reported
Consent/Final Order Lead Agency:	Not reported
Enforcement Type:	Not reported
Enforcement Responsible Person:	SCJES
Enforcement Responsible Sub-Organization:	TR
SEP Sequence Number:	Not reported
SEP Expenditure Amount:	Not reported
SEP Scheduled Completion Date:	Not reported
SEP Actual Date:	Not reported
SEP Defaulted Date:	Not reported
SEP Type:	Not reported
SEP Type Description:	Not reported
Proposed Amount:	Not reported
Final Monetary Amount:	Not reported
Paid Amount:	Not reported
Final Count:	Not reported
Final Amount:	Not reported
Found Violation:	Yes
Agency Which Determined Violation:	State
Violation Short Description:	Generators - General
Date Violation was Determined:	20040921
Actual Return to Compliance Date:	20050303
Return to Compliance Qualifier:	Observed
Violation Responsible Agency:	State
Scheduled Compliance Date:	Not reported
Enforcement Identifier:	001
Date of Enforcement Action:	20050303
Enforcement Responsible Agency:	State
Enforcement Docket Number:	Not reported
Enforcement Attorney:	Not reported
Corrective Action Component:	No
Appeal Initiated Date:	Not reported
Appeal Resolution Date:	Not reported
Disposition Status Date:	Not reported
Disposition Status:	Not reported
Disposition Status Description:	Not reported
Consent/Final Order Sequence Number:	Not reported
Consent/Final Order Respondent Name:	Not reported
Consent/Final Order Lead Agency:	Not reported
Enforcement Type:	FINAL 3008(A) COMPLIANCE ORDER
Enforcement Responsible Person:	SCLHC
Enforcement Responsible Sub-Organization:	EN
SEP Sequence Number:	Not reported
SEP Expenditure Amount:	Not reported
SEP Scheduled Completion Date:	Not reported
SEP Actual Date:	Not reported
SEP Defaulted Date:	Not reported
SEP Type:	Not reported
SEP Type Description:	Not reported



Map ID  
Direction  
Distance  
Elevation

MAP FINDINGS

Site

Database(s)

EDR ID Number  
EPA ID Number

**PHILLIPS INDUSTRIAL SERVICES CORP (Continued)**

**1000575663**

Proposed Amount:	Not reported
Final Monetary Amount:	2000
Paid Amount:	2000
Final Count:	1
Final Amount:	2000
Found Violation:	Yes
Agency Which Determined Violation:	State
Violation Short Description:	Generators - General
Date Violation was Determined:	20040921
Actual Return to Compliance Date:	20050303
Return to Compliance Qualifier:	Observed
Violation Responsible Agency:	State
Scheduled Compliance Date:	Not reported
Enforcement Identifier:	001
Date of Enforcement Action:	20041103
Enforcement Responsible Agency:	State
Enforcement Docket Number:	Not reported
Enforcement Attorney:	Not reported
Corrective Action Component:	No
Appeal Initiated Date:	Not reported
Appeal Resolution Date:	Not reported
Disposition Status Date:	Not reported
Disposition Status:	Not reported
Disposition Status Description:	Not reported
Consent/Final Order Sequence Number:	Not reported
Consent/Final Order Respondent Name:	Not reported
Consent/Final Order Lead Agency:	Not reported
Enforcement Type:	Not reported
Enforcement Responsible Person:	SCLHC
Enforcement Responsible Sub-Organization:	EN
SEP Sequence Number:	Not reported
SEP Expenditure Amount:	Not reported
SEP Scheduled Completion Date:	Not reported
SEP Actual Date:	Not reported
SEP Defaulted Date:	Not reported
SEP Type:	Not reported
SEP Type Description:	Not reported
Proposed Amount:	Not reported
Final Monetary Amount:	Not reported
Paid Amount:	Not reported
Final Count:	Not reported
Final Amount:	Not reported
Found Violation:	Yes
Agency Which Determined Violation:	State
Violation Short Description:	Generators - General
Date Violation was Determined:	20040921
Actual Return to Compliance Date:	20050303
Return to Compliance Qualifier:	Observed
Violation Responsible Agency:	State
Scheduled Compliance Date:	Not reported
Enforcement Identifier:	001
Date of Enforcement Action:	20041026
Enforcement Responsible Agency:	State
Enforcement Docket Number:	Not reported
Enforcement Attorney:	Not reported

Map ID  
Direction  
Distance  
Elevation

MAP FINDINGS

Site

Database(s)

EDR ID Number  
EPA ID Number

**PHILLIPS INDUSTRIAL SERVICES CORP (Continued)**

**1000575663**

Corrective Action Component:	No
Appeal Initiated Date:	Not reported
Appeal Resolution Date:	Not reported
Disposition Status Date:	Not reported
Disposition Status:	Not reported
Disposition Status Description:	Not reported
Consent/Final Order Sequence Number:	Not reported
Consent/Final Order Respondent Name:	Not reported
Consent/Final Order Lead Agency:	Not reported
Enforcement Type:	WRITTEN INFORMAL
Enforcement Responsible Person:	SCLHC
Enforcement Responsible Sub-Organization:	EN
SEP Sequence Number:	Not reported
SEP Expenditure Amount:	Not reported
SEP Scheduled Completion Date:	Not reported
SEP Actual Date:	Not reported
SEP Defaulted Date:	Not reported
SEP Type:	Not reported
SEP Type Description:	Not reported
Proposed Amount:	Not reported
Final Monetary Amount:	Not reported
Paid Amount:	Not reported
Final Count:	Not reported
Final Amount:	Not reported
Found Violation:	Yes
Agency Which Determined Violation:	State
Violation Short Description:	Generators - Records/Reporting
Date Violation was Determined:	20040921
Actual Return to Compliance Date:	20050303
Return to Compliance Qualifier:	Observed
Violation Responsible Agency:	State
Scheduled Compliance Date:	Not reported
Enforcement Identifier:	001
Date of Enforcement Action:	20041026
Enforcement Responsible Agency:	State
Enforcement Docket Number:	Not reported
Enforcement Attorney:	Not reported
Corrective Action Component:	No
Appeal Initiated Date:	Not reported
Appeal Resolution Date:	Not reported
Disposition Status Date:	Not reported
Disposition Status:	Not reported
Disposition Status Description:	Not reported
Consent/Final Order Sequence Number:	Not reported
Consent/Final Order Respondent Name:	Not reported
Consent/Final Order Lead Agency:	Not reported
Enforcement Type:	WRITTEN INFORMAL
Enforcement Responsible Person:	SCLHC
Enforcement Responsible Sub-Organization:	EN
SEP Sequence Number:	Not reported
SEP Expenditure Amount:	Not reported
SEP Scheduled Completion Date:	Not reported
SEP Actual Date:	Not reported
SEP Defaulted Date:	Not reported
SEP Type:	Not reported
SEP Type Description:	Not reported

Map ID  
Direction  
Distance  
Elevation

MAP FINDINGS

Site

Database(s)

EDR ID Number  
EPA ID Number

**PHILLIPS INDUSTRIAL SERVICES CORP (Continued)**

**1000575663**

Proposed Amount: Not reported  
Final Monetary Amount: Not reported  
Paid Amount: Not reported  
Final Count: Not reported  
Final Amount: Not reported

Evaluation Action Summary:

Evaluation Date: 20020910  
Evaluation Responsible Agency: State  
Found Violation: Yes  
Evaluation Type Description: COMPLIANCE EVALUATION INSPECTION ON-SITE  
Evaluation Responsible Person Identifier: SCJES  
Evaluation Responsible Sub-Organization: TR  
Actual Return to Compliance Date: 20021125  
Scheduled Compliance Date: Not reported  
Date of Request: Not reported  
Date Response Received: Not reported  
Request Agency: Not reported  
Former Citation: Not reported

Evaluation Date: 20020910  
Evaluation Responsible Agency: State  
Found Violation: Yes  
Evaluation Type Description: COMPLIANCE EVALUATION INSPECTION ON-SITE  
Evaluation Responsible Person Identifier: SCJES  
Evaluation Responsible Sub-Organization: TR  
Actual Return to Compliance Date: 20021125  
Scheduled Compliance Date: Not reported  
Date of Request: Not reported  
Date Response Received: Not reported  
Request Agency: Not reported  
Former Citation: Not reported

Evaluation Date: 20020910  
Evaluation Responsible Agency: State  
Found Violation: Yes  
Evaluation Type Description: COMPLIANCE EVALUATION INSPECTION ON-SITE  
Evaluation Responsible Person Identifier: SCJES  
Evaluation Responsible Sub-Organization: TR  
Actual Return to Compliance Date: 20021125  
Scheduled Compliance Date: Not reported  
Date of Request: Not reported  
Date Response Received: Not reported  
Request Agency: Not reported  
Former Citation: Not reported

Evaluation Date: 20040921  
Evaluation Responsible Agency: State  
Found Violation: Yes  
Evaluation Type Description: COMPLIANCE EVALUATION INSPECTION ON-SITE  
Evaluation Responsible Person Identifier: SCJES  
Evaluation Responsible Sub-Organization: TR  
Actual Return to Compliance Date: 20050303  
Scheduled Compliance Date: Not reported  
Date of Request: Not reported  
Date Response Received: Not reported  
Request Agency: Not reported

Map ID  
Direction  
Distance  
Elevation

MAP FINDINGS

Site

Database(s)

EDR ID Number  
EPA ID Number

**PHILLIPS INDUSTRIAL SERVICES CORP (Continued)**

**1000575663**

Former Citation:	Not reported
Evaluation Date:	20041103
Evaluation Responsible Agency:	State
Found Violation:	No
Evaluation Type Description:	SIGNIFICANT NON-COMPLIER
Evaluation Responsible Person Identifier:	SCLHC
Evaluation Responsible Sub-Organization:	EN
Actual Return to Compliance Date:	Not reported
Scheduled Compliance Date:	Not reported
Date of Request:	Not reported
Date Response Received:	Not reported
Request Agency:	Not reported
Former Citation:	Not reported
Evaluation Date:	20040921
Evaluation Responsible Agency:	State
Found Violation:	Yes
Evaluation Type Description:	COMPLIANCE EVALUATION INSPECTION ON-SITE
Evaluation Responsible Person Identifier:	SCJES
Evaluation Responsible Sub-Organization:	TR
Actual Return to Compliance Date:	20050303
Scheduled Compliance Date:	Not reported
Date of Request:	Not reported
Date Response Received:	Not reported
Request Agency:	Not reported
Former Citation:	Not reported
Evaluation Date:	20040921
Evaluation Responsible Agency:	State
Found Violation:	Yes
Evaluation Type Description:	COMPLIANCE EVALUATION INSPECTION ON-SITE
Evaluation Responsible Person Identifier:	SCJES
Evaluation Responsible Sub-Organization:	TR
Actual Return to Compliance Date:	20050303
Scheduled Compliance Date:	Not reported
Date of Request:	Not reported
Date Response Received:	Not reported
Request Agency:	Not reported
Former Citation:	Not reported
Evaluation Date:	20040921
Evaluation Responsible Agency:	State
Found Violation:	Yes
Evaluation Type Description:	COMPLIANCE EVALUATION INSPECTION ON-SITE
Evaluation Responsible Person Identifier:	SCJES
Evaluation Responsible Sub-Organization:	TR
Actual Return to Compliance Date:	20050303
Scheduled Compliance Date:	Not reported
Date of Request:	Not reported
Date Response Received:	Not reported
Request Agency:	Not reported
Former Citation:	Not reported
Evaluation Date:	20050303
Evaluation Responsible Agency:	State
Found Violation:	No

Map ID  
Direction  
Distance  
Elevation

MAP FINDINGS

Site

Database(s)

EDR ID Number  
EPA ID Number

**PHILLIPS INDUSTRIAL SERVICES CORP (Continued)**

**1000575663**

Evaluation Type Description:	NOT A SIGNIFICANT NON-COMPLIER
Evaluation Responsible Person Identifier:	SCLHC
Evaluation Responsible Sub-Organization:	EN
Actual Return to Compliance Date:	Not reported
Scheduled Compliance Date:	Not reported
Date of Request:	Not reported
Date Response Received:	Not reported
Request Agency:	Not reported
Former Citation:	Not reported
Evaluation Date:	20040921
Evaluation Responsible Agency:	State
Found Violation:	Yes
Evaluation Type Description:	COMPLIANCE EVALUATION INSPECTION ON-SITE
Evaluation Responsible Person Identifier:	SCJES
Evaluation Responsible Sub-Organization:	TR
Actual Return to Compliance Date:	20050303
Scheduled Compliance Date:	Not reported
Date of Request:	Not reported
Date Response Received:	Not reported
Request Agency:	Not reported
Former Citation:	Not reported
Evaluation Date:	20020910
Evaluation Responsible Agency:	State
Found Violation:	Yes
Evaluation Type Description:	COMPLIANCE EVALUATION INSPECTION ON-SITE
Evaluation Responsible Person Identifier:	SCJES
Evaluation Responsible Sub-Organization:	TR
Actual Return to Compliance Date:	20021125
Scheduled Compliance Date:	Not reported
Date of Request:	Not reported
Date Response Received:	Not reported
Request Agency:	Not reported
Former Citation:	Not reported
Evaluation Date:	20021125
Evaluation Responsible Agency:	State
Found Violation:	No
Evaluation Type Description:	COMPLIANCE SCHEDULE EVALUATION
Evaluation Responsible Person Identifier:	SCJES
Evaluation Responsible Sub-Organization:	TR
Actual Return to Compliance Date:	Not reported
Scheduled Compliance Date:	Not reported
Date of Request:	Not reported
Date Response Received:	Not reported
Request Agency:	Not reported
Former Citation:	Not reported
Evaluation Date:	20040921
Evaluation Responsible Agency:	State
Found Violation:	Yes
Evaluation Type Description:	COMPLIANCE EVALUATION INSPECTION ON-SITE
Evaluation Responsible Person Identifier:	SCJES
Evaluation Responsible Sub-Organization:	TR
Actual Return to Compliance Date:	20050303
Scheduled Compliance Date:	Not reported

Map ID  
Direction  
Distance  
Elevation

MAP FINDINGS

Site

Database(s)

EDR ID Number  
EPA ID Number

**PHILLIPS INDUSTRIAL SERVICES CORP (Continued)**

**1000575663**

Date of Request: Not reported  
Date Response Received: Not reported  
Request Agency: Not reported  
Former Citation: Not reported

Evaluation Date: 20040921  
Evaluation Responsible Agency: State  
Found Violation: Yes  
Evaluation Type Description: COMPLIANCE EVALUATION INSPECTION ON-SITE  
Evaluation Responsible Person Identifier: SCJES  
Evaluation Responsible Sub-Organization: TR  
Actual Return to Compliance Date: 20050303  
Scheduled Compliance Date: Not reported  
Date of Request: Not reported  
Date Response Received: Not reported  
Request Agency: Not reported  
Former Citation: Not reported

Evaluation Date: 20040921  
Evaluation Responsible Agency: State  
Found Violation: Yes  
Evaluation Type Description: COMPLIANCE EVALUATION INSPECTION ON-SITE  
Evaluation Responsible Person Identifier: SCJES  
Evaluation Responsible Sub-Organization: TR  
Actual Return to Compliance Date: 20050303  
Scheduled Compliance Date: Not reported  
Date of Request: Not reported  
Date Response Received: Not reported  
Request Agency: Not reported  
Former Citation: Not reported

Evaluation Date: 20040921  
Evaluation Responsible Agency: State  
Found Violation: Yes  
Evaluation Type Description: COMPLIANCE EVALUATION INSPECTION ON-SITE  
Evaluation Responsible Person Identifier: SCJES  
Evaluation Responsible Sub-Organization: TR  
Actual Return to Compliance Date: 20050303  
Scheduled Compliance Date: Not reported  
Date of Request: Not reported  
Date Response Received: Not reported  
Request Agency: Not reported  
Former Citation: Not reported

Evaluation Date: 20040921  
Evaluation Responsible Agency: State  
Found Violation: Yes  
Evaluation Type Description: COMPLIANCE EVALUATION INSPECTION ON-SITE  
Evaluation Responsible Person Identifier: SCJES  
Evaluation Responsible Sub-Organization: TR  
Actual Return to Compliance Date: 20050303  
Scheduled Compliance Date: Not reported  
Date of Request: Not reported  
Date Response Received: Not reported  
Request Agency: Not reported  
Former Citation: Not reported

Map ID  
Direction  
Distance  
Elevation

MAP FINDINGS

Site

Database(s)

EDR ID Number  
EPA ID Number

**PHILLIPS INDUSTRIAL SERVICES CORP (Continued)**

**1000575663**

Evaluation Date: 20020910  
Evaluation Responsible Agency: State  
Found Violation: Yes  
Evaluation Type Description: COMPLIANCE EVALUATION INSPECTION ON-SITE  
Evaluation Responsible Person Identifier: SCJES  
Evaluation Responsible Sub-Organization: TR  
Actual Return to Compliance Date: 20021125  
Scheduled Compliance Date: Not reported  
Date of Request: Not reported  
Date Response Received: Not reported  
Request Agency: Not reported  
Former Citation: Not reported

Evaluation Date: 20040921  
Evaluation Responsible Agency: State  
Found Violation: Yes  
Evaluation Type Description: COMPLIANCE EVALUATION INSPECTION ON-SITE  
Evaluation Responsible Person Identifier: SCJES  
Evaluation Responsible Sub-Organization: TR  
Actual Return to Compliance Date: 20050303  
Scheduled Compliance Date: Not reported  
Date of Request: Not reported  
Date Response Received: Not reported  
Request Agency: Not reported  
Former Citation: Not reported

Evaluation Date: 20040921  
Evaluation Responsible Agency: State  
Found Violation: Yes  
Evaluation Type Description: COMPLIANCE EVALUATION INSPECTION ON-SITE  
Evaluation Responsible Person Identifier: SCJES  
Evaluation Responsible Sub-Organization: TR  
Actual Return to Compliance Date: 20050303  
Scheduled Compliance Date: Not reported  
Date of Request: Not reported  
Date Response Received: Not reported  
Request Agency: Not reported  
Former Citation: Not reported

Evaluation Date: 20040921  
Evaluation Responsible Agency: State  
Found Violation: Yes  
Evaluation Type Description: COMPLIANCE EVALUATION INSPECTION ON-SITE  
Evaluation Responsible Person Identifier: SCJES  
Evaluation Responsible Sub-Organization: TR  
Actual Return to Compliance Date: 20050303  
Scheduled Compliance Date: Not reported  
Date of Request: Not reported  
Date Response Received: Not reported  
Request Agency: Not reported  
Former Citation: Not reported

Evaluation Date: 20040921  
Evaluation Responsible Agency: State  
Found Violation: Yes  
Evaluation Type Description: COMPLIANCE EVALUATION INSPECTION ON-SITE  
Evaluation Responsible Person Identifier: SCJES

Map ID  
Direction  
Distance  
Elevation

MAP FINDINGS

Site

Database(s)

EDR ID Number  
EPA ID Number

**PHILLIPS INDUSTRIAL SERVICES CORP (Continued)**

**1000575663**

Evaluation Responsible Sub-Organization:	TR
Actual Return to Compliance Date:	20050303
Scheduled Compliance Date:	Not reported
Date of Request:	Not reported
Date Response Received:	Not reported
Request Agency:	Not reported
Former Citation:	Not reported
Evaluation Date:	20020910
Evaluation Responsible Agency:	State
Found Violation:	Yes
Evaluation Type Description:	COMPLIANCE EVALUATION INSPECTION ON-SITE
Evaluation Responsible Person Identifier:	SCJES
Evaluation Responsible Sub-Organization:	TR
Actual Return to Compliance Date:	20021125
Scheduled Compliance Date:	Not reported
Date of Request:	Not reported
Date Response Received:	Not reported
Request Agency:	Not reported
Former Citation:	Not reported
Evaluation Date:	20040921
Evaluation Responsible Agency:	State
Found Violation:	Yes
Evaluation Type Description:	COMPLIANCE EVALUATION INSPECTION ON-SITE
Evaluation Responsible Person Identifier:	SCJES
Evaluation Responsible Sub-Organization:	TR
Actual Return to Compliance Date:	20050303
Scheduled Compliance Date:	Not reported
Date of Request:	Not reported
Date Response Received:	Not reported
Request Agency:	Not reported
Former Citation:	Not reported
Evaluation Date:	20040921
Evaluation Responsible Agency:	State
Found Violation:	Yes
Evaluation Type Description:	COMPLIANCE EVALUATION INSPECTION ON-SITE
Evaluation Responsible Person Identifier:	SCJES
Evaluation Responsible Sub-Organization:	TR
Actual Return to Compliance Date:	20050303
Scheduled Compliance Date:	Not reported
Date of Request:	Not reported
Date Response Received:	Not reported
Request Agency:	Not reported
Former Citation:	Not reported
Evaluation Date:	20040921
Evaluation Responsible Agency:	State
Found Violation:	Yes
Evaluation Type Description:	COMPLIANCE EVALUATION INSPECTION ON-SITE
Evaluation Responsible Person Identifier:	SCJES
Evaluation Responsible Sub-Organization:	TR
Actual Return to Compliance Date:	20050303
Scheduled Compliance Date:	Not reported
Date of Request:	Not reported
Date Response Received:	Not reported



Map ID  
Direction  
Distance  
Elevation

MAP FINDINGS

Site

Database(s)

EDR ID Number  
EPA ID Number

**PHILLIPS INDUSTRIAL SERVICES CORP (Continued)**

**1000575663**

Request Agency: Not reported  
Former Citation: Not reported  
  
Evaluation Date: 20040921  
Evaluation Responsible Agency: State  
Found Violation: Yes  
Evaluation Type Description: COMPLIANCE EVALUATION INSPECTION ON-SITE  
Evaluation Responsible Person Identifier: SCJES  
Evaluation Responsible Sub-Organization: TR  
Actual Return to Compliance Date: 20050303  
Scheduled Compliance Date: Not reported  
Date of Request: Not reported  
Date Response Received: Not reported  
Request Agency: Not reported  
Former Citation: Not reported

**K37**      **JOHN WIELAND HOMES & NEIGHBORHOODS**  
**Target**    **496 LA MESA DIRVE**  
**Property**   **MOUNT PLEASANT, SC 29464**

**FINDS**    **1008232487**  
                 **N/A**

**Site 1 of 2 in cluster K**

**Actual:**      **FINDS:**  
**18 ft.**        Registry ID:        110020999437  
**Focus Map:**  
**5**              Click Here:

Environmental Interest/Information System:  
SC-EFIS (South Carolina - Environmental Facility Information System) integrates information on environmental facilities, permits, violations, enforcement actions, and compliance activities needed to support regulatory requirements and target environmental quality improvements for the water, air, solid waste, and hazardous waste program areas. The EFIS was developed by the state of South Carolina and Maine joined their system in 2004.

[Click this hyperlink](#) while viewing on your computer to access additional FINDS: detail in the EDR Site Report.

**K38**      **J WIELAND HOMES**  
**Target**    **496 LAMESA DR**  
**Property**   **MT PLEASANT, SC 29465**

**FINDS**    **1007837614**  
                 **N/A**

**Site 2 of 2 in cluster K**

**Actual:**      **FINDS:**  
**18 ft.**        Registry ID:        110020016052  
**Focus Map:**  
**5**              Click Here:

Environmental Interest/Information System:  
SC-EFIS (South Carolina - Environmental Facility Information System) integrates information on environmental facilities, permits, violations, enforcement actions, and compliance activities needed to support regulatory requirements and target environmental quality improvements for the water, air, solid waste, and hazardous waste program areas. The EFIS was developed by the state of South Carolina

Map ID  
Direction  
Distance  
Elevation

MAP FINDINGS

Site

Database(s)

EDR ID Number  
EPA ID Number

**J WIELAND HOMES (Continued)**

**1007837614**

and Maine joined their system in 2004.

[Click this hyperlink](#) while viewing on your computer to access additional FINDS: detail in the EDR Site Report.

**39**      **RELEASE INCIDENT**  
**Target**    **565 LONG POINT RD**  
**Property**   **MOUNT PLEASANT, SC**

**SPILLS**    **S118469098**  
                  **N/A**

**Actual:**  
**24 ft.**  
**Focus Map:**  
**5**

SPILL:

Name:                                RELEASE INCIDENT  
Address:                             565 LONG POINT RD  
City,State,Zip:                    MOUNT PLEASANT, SC  
Incident ID number:               97838524  
Incident Name:                    201400023  
District Logged In:                Not reported  
Date DHEC notified:               01/03/2014  
DHEC notification:                930  
Observed date:                    Not reported  
observed Time:                    Not reported  
Spill Date:                         01/03/2013  
Spill Time:                         915  
Duration:                          1  
Created Date:                      01/03/2014  
Updated Date:                      01/31/2014  
District Name:                      Charleston EQC Office  
PRP Last Name:                    Not reported  
PRP First Name:                    Not reported  
Incident substance type:         Oil  
Received by Name:                 ELIZABETH SHAWANESSE  
Reieved by Name:                 GREGORY SAMS  
Transportation:                    Y  
Surface water affected:          No  
Lead Investigator Name:          Not reported  
CCBEP:                                No  
Water body:                         Not reported  
Caller Last Name:                 Not reported  
Caller name:                        Not reported  
Caller phone number:             Not reported  
Caller extension:                 Not reported  
Caller organization:               Not reported  
Substance:                         GASOLINE  
Quantity:                            10  
Units:                                 Gallons  
Recovered:                          Not reported  
Recovered Units:                  Not reported  
Comments:                          Not reported

MAP FINDINGS

Map ID  
Direction  
Distance  
Elevation

Site

Database(s)

EDR ID Number  
EPA ID Number

**L40**  
Target **420 SHIPPING LANE**  
Property **MOUNT PLEASANT, SC 29464**

**ERNS 97376764**  
**N/A**

Site 1 of 5 in cluster L

**Actual:** 22 ft. [Click this hyperlink](#) while viewing on your computer to access additional ERNS detail in the EDR Site Report.

**Focus Map:** 5

**L41**  
Target **420 SHIPPING LANE**  
Property **MT. PLEASANT, SC 29464**

**ERNS 97376752**  
**N/A**

Site 2 of 5 in cluster L

**Actual:** 22 ft. [Click this hyperlink](#) while viewing on your computer to access additional ERNS detail in the EDR Site Report.

**Focus Map:** 5

**L42**  
Target **420 SHIPPING LN**  
Property **MOUNT PLEASANT, SC**

**SPILLS S113910313**  
**N/A**

Site 3 of 5 in cluster L

**Actual:** 22 ft. **SPILL:**  
**Focus Map:** 5

Name:	Not reported
Address:	420 SHIPPING LN
City,State,Zip:	MOUNT PLEASANT, SC
Incident ID number:	93724568
Incident Name:	201302320
District Logged In:	Not reported
Date DHEC notified:	06/02/2013
DHEC notification:	10:26:41
Observed date:	06/02/2013
observed Time:	9:53:00
Spill Date:	06/02/2013
Spill Time:	9:53:00
Duration:	Not reported
Created Date:	06/06/2013
Updated Date:	07/08/2013
District Name:	Charleston EQC Office
PRP Last Name:	CSX RAILROAD
PRP First Name:	Not reported
Incident substance type:	Oil
Received by Name:	MARY BRIGHT
Revised by Name:	MARK HIOTT
Transportation:	Y
Surface water affected:	No
Lead Investigator Name:	Not reported

Map ID  
Direction  
Distance  
Elevation

MAP FINDINGS

Site

Database(s)

EDR ID Number  
EPA ID Number

(Continued)

S113910313

CCBEP: No  
Water body: Not reported  
Caller Last Name: Not reported  
Caller name: Not reported  
Caller phone number: Not reported  
Caller extension: Not reported  
Caller organization: Not reported  
Substance: OIL GAS  
Quantity: 5  
Units: Gallons  
Recovered: Not reported  
Recovered Units: Not reported  
Comments: Not reported

L43

Target 420 SHIPPING LANE  
Property MOUNT PLEASANT, SC

ERNS 2007836524  
N/A

Site 4 of 5 in cluster L

Actual:  
22 ft.

[Click this hyperlink](#) while viewing on your computer to access additional ERNS detail in the EDR Site Report.

Focus Map:  
5

L44

Target 420 SHIPPING LANE, WANDO TERMI  
Property MOUNT PLEASANT, SC

HMIRS 95050301  
N/A

Site 5 of 5 in cluster L

Actual:  
22 ft.

[Click this hyperlink](#) while viewing on your computer to access additional HMIRS detail in the EDR Site Report.

Focus Map:  
5

M45

Target WITHERS IND INC  
483 LONGPOINT RD  
Property MT PLEASANT, SC 29464

RCRA NonGen / NLR 1001197944  
SCR000004978

Site 1 of 2 in cluster M

Actual:  
17 ft.

RCRA NonGen / NLR:  
Date Form Received by Agency: 20050107

Focus Map:  
5

Handler Name: WITHERS IND INC  
Handler Address: 483 LONGPOINT RD  
Handler City,State,Zip: MT PLEASANT, SC 29464  
EPA ID: SCR000004978  
Contact Name: PAT WITHERS

Map ID  
 Direction  
 Distance  
 Elevation

MAP FINDINGS

Site

Database(s)

EDR ID Number  
 EPA ID Number

**WITHERS IND INC (Continued)**

**1001197944**

Contact Address:	483 LONGPOINT RD
Contact City,State,Zip:	MT PLEASANT, SC 29464
Contact Telephone:	803-881-2767
Contact Fax:	Not reported
Contact Email:	Not reported
Contact Title:	Not reported
EPA Region:	04
Land Type:	Private
Federal Waste Generator Description:	Not a generator, verified
Non-Notifier:	Not reported
Biennial Report Cycle:	Not reported
Accessibility:	Not reported
Active Site Indicator:	Not reported
State District Owner:	SC
State District:	TR
Mailing Address:	LONGPOINT RD
Mailing City,State,Zip:	MT PLEASANT, SC 29464
Owner Name:	WALTER H WITHERS JR
Owner Type:	Private
Operator Name:	WALTER H WITHERS JR
Operator Type:	Private
Short-Term Generator Activity:	No
Importer Activity:	No
Mixed Waste Generator:	No
Transporter Activity:	No
Transfer Facility Activity:	No
Recycler Activity with Storage:	No
Small Quantity On-Site Burner Exemption:	No
Smelting Melting and Refining Furnace Exemption:	No
Underground Injection Control:	No
Off-Site Waste Receipt:	No
Universal Waste Indicator:	No
Universal Waste Destination Facility:	No
Federal Universal Waste:	No
Active Site Fed-Reg Treatment Storage and Disposal Facility:	Not reported
Active Site Converter Treatment storage and Disposal Facility:	Not reported
Active Site State-Reg Treatment Storage and Disposal Facility:	Not reported
Active Site State-Reg Handler:	---
Federal Facility Indicator:	Not reported
Hazardous Secondary Material Indicator:	NN
Sub-Part K Indicator:	Not reported
Commercial TSD Indicator:	No
Treatment Storage and Disposal Type:	Not reported
2018 GPRa Permit Baseline:	Not on the Baseline
2018 GPRa Renewals Baseline:	Not on the Baseline
Permit Renewals Workload Universe:	Not reported
Permit Workload Universe:	Not reported
Permit Progress Universe:	Not reported
Post-Closure Workload Universe:	Not reported
Closure Workload Universe:	Not reported
202 GPRa Corrective Action Baseline:	No
Corrective Action Workload Universe:	No
Subject to Corrective Action Universe:	No
Non-TSDs Where RCRA CA has Been Imposed Universe:	No
TSDs Potentially Subject to CA Under 3004 (u)/(v) Universe:	No
TSDs Only Subject to CA under Discretionary Auth Universe:	No
Corrective Action Priority Ranking:	No NCAPS ranking

Map ID  
Direction  
Distance  
Elevation

MAP FINDINGS

Site

Database(s)

EDR ID Number  
EPA ID Number

**WITHERS IND INC (Continued)**

**1001197944**

Environmental Control Indicator:	No
Institutional Control Indicator:	No
Human Exposure Controls Indicator:	N/A
Groundwater Controls Indicator:	N/A
Operating TSDU Universe:	Not reported
Full Enforcement Universe:	Not reported
Significant Non-Complier Universe:	No
Unaddressed Significant Non-Complier Universe:	No
Addressed Significant Non-Complier Universe:	No
Significant Non-Complier With a Compliance Schedule Universe:	No
Financial Assurance Required:	Not reported
Handler Date of Last Change:	20150728
Recognized Trader-Importer:	No
Recognized Trader-Exporter:	No
Importer of Spent Lead Acid Batteries:	No
Exporter of Spent Lead Acid Batteries:	No
Recycler Activity Without Storage:	Not reported
Manifest Broker:	Not reported
Sub-Part P Indicator:	No

Hazardous Waste Summary:

Waste Code: D001  
Waste Description: IGNITABLE WASTE

Waste Code: F003  
Waste Description: THE FOLLOWING SPENT NONHALOGENATED SOLVENTS: XYLENE, ACETONE, ETHYL ACETATE, ETHYL BENZENE, ETHYL ETHER, METHYL ISOBUTYL KETONE, N-BUTYL ALCOHOL, CYCLOHEXANONE, AND METHANOL; ALL SPENT SOLVENT MIXTURES/BLENDS CONTAINING, BEFORE USE, ONLY THE ABOVE SPENT NONHALOGENATED SOLVENTS; AND ALL SPENT SOLVENT MIXTURES/BLENDS CONTAINING, BEFORE USE, ONE OR MORE OF THE ABOVE NONHALOGENATED SOLVENTS, AND A TOTAL OF TEN PERCENT OR MORE (BY VOLUME) OF ONE OR MORE OF THOSE SOLVENTS LISTED IN F001, F002, F004, AND F005; AND STILL BOTTOMS FROM THE RECOVERY OF THESE SPENT SOLVENTS AND SPENT SOLVENT MIXTURES.

Waste Code: F005  
Waste Description: THE FOLLOWING SPENT NONHALOGENATED SOLVENTS: TOLUENE, METHYL ETHYL KETONE, CARBON DISULFIDE, ISOBUTANOL, PYRIDINE, BENZENE, 2-ETHOXYETHANOL, AND 2-NITROPROPANE; ALL SPENT SOLVENT MIXTURES/BLENDS CONTAINING, BEFORE USE, A TOTAL OF TEN PERCENT OR MORE (BY VOLUME) OF ONE OR MORE OF THE ABOVE NONHALOGENATED SOLVENTS OR THOSE SOLVENTS LISTED IN F001, F002, OR F004; AND STILL BOTTOMS FROM THE RECOVERY OF THESE SPENT SOLVENTS AND SPENT SOLVENT MIXTURES.

Handler - Owner Operator:

Owner/Operator Indicator:	Owner
Owner/Operator Name:	WALTER H WITHERS JR
Legal Status:	Private
Date Became Current:	Not reported
Date Ended Current:	Not reported
Owner/Operator Address:	483 LONGPOINT RD
Owner/Operator City,State,Zip:	MT PLEASANT, SC 29464
Owner/Operator Telephone:	803-881-2767
Owner/Operator Telephone Ext:	Not reported

Map ID  
Direction  
Distance  
Elevation

MAP FINDINGS

Site

Database(s)

EDR ID Number  
EPA ID Number

**WITHERS IND INC (Continued)**

**1001197944**

Owner/Operator Fax: Not reported  
Owner/Operator Email: Not reported  
  
Owner/Operator Indicator: Operator  
Owner/Operator Name: WALTER H WITHERS JR  
Legal Status: Private  
Date Became Current: Not reported  
Date Ended Current: Not reported  
Owner/Operator Address: 483 LONGPOINT RD  
Owner/Operator City,State,Zip: MT PLEASANT, SC 29464  
Owner/Operator Telephone: 803-881-2767  
Owner/Operator Telephone Ext: Not reported  
Owner/Operator Fax: Not reported  
Owner/Operator Email: Not reported

Owner/Operator Indicator: Owner  
Owner/Operator Name: WALTER H WITHERS JR  
Legal Status: Private  
Date Became Current: Not reported  
Date Ended Current: Not reported  
Owner/Operator Address: 483 LONGPOINT RD  
Owner/Operator City,State,Zip: MT PLEASANT, SC 29464  
Owner/Operator Telephone: 803-881-2767  
Owner/Operator Telephone Ext: Not reported  
Owner/Operator Fax: Not reported  
Owner/Operator Email: Not reported

Historic Generators:

Receive Date: 19970404  
Handler Name: WITHERS IND INC  
Federal Waste Generator Description: Small Quantity Generator  
State District Owner: SC  
Large Quantity Handler of Universal Waste: No  
Recognized Trader Importer: No  
Recognized Trader Exporter: No  
Spent Lead Acid Battery Importer: No  
Spent Lead Acid Battery Exporter: No  
Current Record: No  
Non Storage Recycler Activity: Not reported  
Electronic Manifest Broker: Not reported

Receive Date: 20050107  
Handler Name: WITHERS IND INC  
Federal Waste Generator Description: Not a generator, verified  
State District Owner: SC  
Large Quantity Handler of Universal Waste: No  
Recognized Trader Importer: No  
Recognized Trader Exporter: No  
Spent Lead Acid Battery Importer: No  
Spent Lead Acid Battery Exporter: No  
Current Record: Yes  
Non Storage Recycler Activity: Not reported  
Electronic Manifest Broker: Not reported

List of NAICS Codes and Descriptions:

NAICS Code: 321918

Map ID  
Direction  
Distance  
Elevation

MAP FINDINGS

Site

Database(s)

EDR ID Number  
EPA ID Number

**WITHERS IND INC (Continued)**

**1001197944**

NAICS Description: OTHER MILLWORK (INCLUDING FLOORING)

Facility Has Received Notices of Violation:

Found Violation:	No
Agency Which Determined Violation:	Not reported
Violation Short Description:	Not reported
Date Violation was Determined:	Not reported
Actual Return to Compliance Date:	Not reported
Return to Compliance Qualifier:	Not reported
Violation Responsible Agency:	Not reported
Scheduled Compliance Date:	Not reported
Enforcement Identifier:	Not reported
Date of Enforcement Action:	Not reported
Enforcement Responsible Agency:	Not reported
Enforcement Docket Number:	Not reported
Enforcement Attorney:	Not reported
Corrective Action Component:	Not reported
Appeal Initiated Date:	Not reported
Appeal Resolution Date:	Not reported
Disposition Status Date:	Not reported
Disposition Status:	Not reported
Disposition Status Description:	Not reported
Consent/Final Order Sequence Number:	Not reported
Consent/Final Order Respondent Name:	Not reported
Consent/Final Order Lead Agency:	Not reported
Enforcement Type:	Not reported
Enforcement Responsible Person:	Not reported
Enforcement Responsible Sub-Organization:	Not reported
SEP Sequence Number:	Not reported
SEP Expenditure Amount:	Not reported
SEP Scheduled Completion Date:	Not reported
SEP Actual Date:	Not reported
SEP Defaulted Date:	Not reported
SEP Type:	Not reported
SEP Type Description:	Not reported
Proposed Amount:	Not reported
Final Monetary Amount:	Not reported
Paid Amount:	Not reported
Final Count:	Not reported
Final Amount:	Not reported

Evaluation Action Summary:

Evaluation Date:	20050104
Evaluation Responsible Agency:	State
Found Violation:	No
Evaluation Type Description:	COMPLIANCE EVALUATION INSPECTION ON-SITE
Evaluation Responsible Person Identifier:	SCWRH
Evaluation Responsible Sub-Organization:	TR
Actual Return to Compliance Date:	Not reported
Scheduled Compliance Date:	Not reported
Date of Request:	Not reported
Date Response Received:	Not reported
Request Agency:	Not reported
Former Citation:	Not reported



MAP FINDINGS

Map ID			EDR ID Number
Direction			EPA ID Number
Distance			
Elevation	Site	Database(s)	

<b>M46</b>	<b>WITHERS INDUSTRIES:MT PLEASANT-CLOSED</b>	<b>FINDS</b>	<b>1016121526</b>
<b>Target</b>	<b>483 LONG POINT ROAD</b>	<b>ECHO</b>	<b>N/A</b>
<b>Property</b>	<b>MT PLEASANT, SC 29464</b>		

**Site 2 of 2 in cluster M**

**Actual:** FINDS:  
**17 ft.** Registry ID: 110001669418

**Focus Map:**  
**5** Click Here:

Environmental Interest/Information System:  
 SC-EFIS (South Carolina - Environmental Facility Information System) integrates information on environmental facilities, permits, violations, enforcement actions, and compliance activities needed to support regulatory requirements and target environmental quality improvements for the water, air, solid waste, and hazardous waste program areas. The EFIS was developed by the state of South Carolina and Maine joined their system in 2004.  
 AFS (Aerometric Information Retrieval System (AIRS) Facility Subsystem) replaces the former Compliance Data System (CDS), the National Emission Data System (NEDS), and the Storage and Retrieval of Aerometric Data (SAROAD). AIRS is the national repository for information concerning airborne pollution in the United States. AFS is used to track emissions and compliance data from industrial plants. AFS data are utilized by states to prepare State Implementation Plans to comply with regulatory programs and by EPA as an input for the estimation of total national emissions. AFS is undergoing a major redesign to support facility operating permits required under Title V of the Clean Air Act.  
 RCRAInfo is a national information system that supports the Resource Conservation and Recovery Act (RCRA) program through the tracking of events and activities related to facilities that generate, transport, and treat, store, or dispose of hazardous waste. RCRAInfo allows RCRA program staff to track the notification, permit, compliance, and corrective action activities required under RCRA.  
 AIR MINOR

Click this hyperlink while viewing on your computer to access additional FINDS: detail in the EDR Site Report.

**ECHO:**  
 Envid: 1016121526  
 Registry ID: 110001669418  
 DFR URL: <http://echo.epa.gov/detailed-facility-report?fid=110001669418>  
 Name: WITHERS INDUSTRIES:MT PLEASANT-CLOSED  
 Address: 483 LONG POINT ROAD  
 City,State,Zip: MT PLEASANT, SC 29464

<b>47</b>	<b>MT PLEASANT DIAGNOSTIC CENTER</b>	<b>FINDS</b>	<b>1007225395</b>
<b>Target</b>	<b>570 LONG POINT RD</b>		<b>N/A</b>
<b>Property</b>	<b>MT PLEASANT, SC 29464</b>		

FINDS:  
 Registry ID: 110016964819

**Actual:**  
**12 ft.** Click Here:

**Focus Map:**  
**5** Environmental Interest/Information System:  
 SC-EFIS (South Carolina - Environmental Facility Information System) integrates information on environmental facilities, permits,

Map ID  
Direction  
Distance  
Elevation

MAP FINDINGS

Site

Database(s)

EDR ID Number  
EPA ID Number

**MT PLEASANT DIAGNOSTIC CENTER (Continued)**

**1007225395**

violations, enforcement actions, and compliance activities needed to support regulatory requirements and target environmental quality improvements for the water, air, solid waste, and hazardous waste program areas. The EFIS was developed by the state of South Carolina and Maine joined their system in 2004.

[Click this hyperlink](#) while viewing on your computer to access additional FINDS: detail in the EDR Site Report.

**48**  
**Target**  
**Property**

**CAROLINA WATERWORKS**  
**463 LONGPOINT RD**  
**MT PLEASANT, SC 29464**

**FINDS** **1008009565**  
**N/A**

FINDS:  
Registry ID: 110002229320

**Actual:**  
**17 ft.**

Click Here:

**Focus Map:**  
**5**

Environmental Interest/Information System:  
SC-EFIS (South Carolina - Environmental Facility Information System) integrates information on environmental facilities, permits, violations, enforcement actions, and compliance activities needed to support regulatory requirements and target environmental quality improvements for the water, air, solid waste, and hazardous waste program areas. The EFIS was developed by the state of South Carolina and Maine joined their system in 2004.

[Click this hyperlink](#) while viewing on your computer to access additional FINDS: detail in the EDR Site Report.

**N49**  
**Target**  
**Property**

**4 B, INC.**  
**443 LONG POINT RD**  
**MOUNT PLEASANT, SC 29464**

**FINDS** **1005670983**  
**ECHO** **N/A**

**Site 1 of 3 in cluster N**

**Actual:**  
**21 ft.**

FINDS:  
Registry ID: 110009795668

**Focus Map:**  
**5**

Click Here:

Environmental Interest/Information System:  
US National Pollutant Discharge Elimination System (NPDES) module of the Compliance Information System (ICIS) tracks surface water permits issued under the Clean Water Act. Under NPDES, all facilities that discharge pollutants from any point source into waters of the United States are required to obtain a permit. The permit will likely contain limits on what can be discharged, impose monitoring and reporting requirements, and include other provisions to ensure that the discharge does not adversely affect water quality.

[Click this hyperlink](#) while viewing on your computer to access additional FINDS: detail in the EDR Site Report.

ECHO:  
Envid: 1005670983  
Registry ID: 110009795668  
DFR URL: <http://echo.epa.gov/detailed-facility-report?fid=110009795668>  
Name: 4 B, INC.  
Address: 443 LONG POINT RD

MAP FINDINGS

Map ID  
Direction  
Distance  
Elevation

Site

Database(s)

EDR ID Number  
EPA ID Number

**4 B, INC. (Continued)**

**1005670983**

City,State,Zip: MOUNT PLEASANT, SC 29464

**N50**      **ABBA CONTRACTING INC**  
**Target**    **443 LONG POINT RD STE B**  
**Property**   **MOUNT PLEASANT, SC 29464**

**FINDS**    **1007829550**  
**N/A**

**Site 2 of 3 in cluster N**

**Actual:**      **FINDS:**  
**21 ft.**          Registry ID:          110019935374

**Focus Map:**  
**5**                  Click Here:

Environmental Interest/Information System:  
 SC-EFIS (South Carolina - Environmental Facility Information System) integrates information on environmental facilities, permits, violations, enforcement actions, and compliance activities needed to support regulatory requirements and target environmental quality improvements for the water, air, solid waste, and hazardous waste program areas. The EFIS was developed by the state of South Carolina and Maine joined their system in 2004.

[Click this hyperlink](#) while viewing on your computer to access additional FINDS: detail in the EDR Site Report.

**N51**      **443 LONG POINT RD**  
**Target**    **443 LONG POINT RD**  
**Property**   **MOUNT PLEASANT, SC 29464**

**HMIRS**    **2016008207**  
**N/A**

**Site 3 of 3 in cluster N**

**Actual:**      [Click this hyperlink](#) while viewing on your computer to access  
**21 ft.**          additional HMIRS detail in the EDR Site Report.

**Focus Map:**  
**5**

**O52**      **OCEAN GOING CONTAINER**  
**Target**    **472 LONGPOINT RD**  
**Property**   **MOUNT PLEASANT, SC**

**SPILLS**    **S104832589**  
**N/A**

**Site 1 of 4 in cluster O**

**Actual:**      **SPILL:**  
**14 ft.**          Name:                  OCEAN GOING CONTAINER  
**Focus Map:**    Address:                472 LONGPOINT RD  
**5**                  City,State,Zip:        MOUNT PLEASANT, SC  
                          Incident ID number:    372832  
                          Incident Name:        200000911  
                          District Logged In:    Not reported  
                          Date DHEC notified:   05/03/2000  
                          DHEC notification:    1652  
                          Observed date:        05/03/2000  
                          observed Time:        Not reported  
                          Spill Date:             05/03/2000

Map ID  
Direction  
Distance  
Elevation

MAP FINDINGS

Site

Database(s)

EDR ID Number  
EPA ID Number

**OCEAN GOING CONTAINER (Continued)**

**S104832589**

Spill Time: Not reported  
Duration: Not reported  
Created Date: 05/04/2000  
Updated Date: 09/07/2001  
District Name: Charleston EQC Office  
PRP Last Name: BRIDGE TERMINAL TRANSPORT  
PRP First Name: Not reported  
Incident substance type: Hazardous Material  
Received by Name: CHRIS STATON  
Received by Name: TERRY YARBOROUGH  
Transportation: Y  
Surface water affected: No  
Lead Investigator Name: TERRY YARBOROUGH  
CCBEP: No  
Water body: Not reported  
Caller Last Name: Not reported  
Caller name: Not reported  
Caller phone number: Not reported  
Caller extension: Not reported  
Caller organization: Not reported  
Substance: SODIUM HYDROXIDE, [LIQUID]  
Quantity: 1  
Units: Pints  
Recovered: Not reported  
Recovered Units: Not reported  
Comments: Not reported

---

**O53**  
**Target** 472 LONG POINT ROAD  
**Property** MOUNT PLEASANT, SC

**HMIRS** 2005010131  
N/A

Site 2 of 4 in cluster O

**Actual:** 14 ft. [Click this hyperlink](#) while viewing on your computer to access additional HMIRS detail in the EDR Site Report.  
**Focus Map:** 5

---

**O54** **RELEASE INCIDENT**  
**Target** 472 LONG POINT RD  
**Property** MT PLEASANT, SC

**SPILLS** S110530087  
N/A

Site 3 of 4 in cluster O

**Actual:** 14 ft. **SPILL:**  
**Focus Map:** 5  
Name: RELEASE INCIDENT  
Address: 472 LONG POINT RD  
City,State,Zip: MT PLEASANT, SC  
Incident ID number: 115734118  
Incident Name: 201500079  
District Logged In: Not reported  
Date DHEC notified: 01/04/2015  
DHEC notification: 0:08:44

Map ID  
Direction  
Distance  
Elevation

MAP FINDINGS

Site

Database(s)

EDR ID Number  
EPA ID Number

RELEASE INCIDENT (Continued)

S110530087

Observed date: 01/03/2015  
observed Time: 23:45:00  
Spill Date: 01/03/2015  
Spill Time: 23:45:00  
Duration: Not reported  
Created Date: 01/08/2015  
Updated Date: 01/12/2015  
District Name: Charleston EQC Office  
PRP Last Name: BRIDGE TERMINAL TRANSPORT  
PRP First Name: Not reported  
Incident substance type: Oil  
Received by Name: MARY BRIGHT  
Revised by Name: TERRY YARBOROUGH  
Transportation: Not reported  
Surface water affected: Not reported  
Lead Investigator Name: Not reported  
CCBEP: No  
Water body: Not reported  
Caller Last Name: Not reported  
Caller name: Not reported  
Caller phone number: Not reported  
Caller extension: Not reported  
Caller organization: Not reported  
Substance: Not reported  
Quantity: Not reported  
Units: Not reported  
Recovered: Not reported  
Recovered Units: Not reported  
Comments: Not reported

Name: Not reported  
Address: 472 LONG POINT RD  
City,State,Zip: MT PLEASANT, SC  
Incident ID number: 68781925  
Incident Name: 201004457  
District Logged In: Not reported  
Date DHEC notified: 08/19/2010  
DHEC notification: 834  
Observed date: Not reported  
observed Time: Not reported  
Spill Date: 08/19/2010  
Spill Time: Not reported  
Duration: Not reported  
Created Date: 08/19/2010  
Updated Date: 11/02/2010  
District Name: Charleston EQC Office  
PRP Last Name: BRIDGE TERMINAL TRANSPORT  
PRP First Name: Not reported  
Incident substance type: Oil  
Received by Name: ELIZABETH SHAWANESSE  
Revised by Name: ASHLEY AUERBACH  
Transportation: Y  
Surface water affected: No  
Lead Investigator Name: Not reported  
CCBEP: No  
Water body: Not reported

Map ID  
 Direction  
 Distance  
 Elevation

MAP FINDINGS

Site

Database(s)

EDR ID Number  
 EPA ID Number

**RELEASE INCIDENT (Continued)**

**S110530087**

Caller Last Name: Not reported  
 Caller name: Not reported  
 Caller phone number: Not reported  
 Caller extension: Not reported  
 Caller organization: Not reported  
 Substance: GASOLINE  
 Quantity: 0.5  
 Units: Gallons  
 Recovered: Not reported  
 Recovered Units: Not reported  
 Comments: Not reported

**O55 OCCIDENTAL CHEMICAL CORP**  
**Target 472 LONG POINT RD**  
**Property MOUNT PLEASANT, SC 29464**

**RCRA NonGen / NLR 1001081415**  
**FINDS SCR000002014**  
**ECHO**

**Site 4 of 4 in cluster O**

<b>Actual:</b>	RCRA NonGen / NLR:	
<b>14 ft.</b>	Date Form Received by Agency:	19981102
<b>Focus Map:</b>	Handler Name:	OCCIDENTAL CHEMICAL CORP
<b>5</b>	Handler Address:	472 LONG POINT RD
	Handler City,State,Zip:	MOUNT PLEASANT, SC 29464
	EPA ID:	SCR000002014
	Contact Name:	SEAN MACONAGHY
	Contact Address:	360 RAINBOW BLVD S
	Contact City,State,Zip:	NIAGARA FALLS, NY 14302
	Contact Telephone:	716-286-3642
	Contact Fax:	Not reported
	Contact Email:	Not reported
	Contact Title:	Not reported
	EPA Region:	04
	Land Type:	Private
	Federal Waste Generator Description:	Not a generator, verified
	Non-Notifier:	Not reported
	Biennial Report Cycle:	Not reported
	Accessibility:	Not reported
	Active Site Indicator:	Not reported
	State District Owner:	SC
	State District:	TR
	Mailing Address:	RAINBOW BLVD S
	Mailing City,State,Zip:	NIAGARA FALLS, NY 14302
	Owner Name:	MERSK CONTAINER SERV CO
	Owner Type:	Private
	Operator Name:	Not reported
	Operator Type:	Not reported
	Short-Term Generator Activity:	No
	Importer Activity:	No
	Mixed Waste Generator:	No
	Transporter Activity:	No
	Transfer Facility Activity:	No
	Recycler Activity with Storage:	No
	Small Quantity On-Site Burner Exemption:	No
	Smelting Melting and Refining Furnace Exemption:	No
	Underground Injection Control:	No
	Off-Site Waste Receipt:	No
	Universal Waste Indicator:	No

Map ID  
 Direction  
 Distance  
 Elevation

MAP FINDINGS

Site

Database(s)

EDR ID Number  
 EPA ID Number

**OCCIDENTAL CHEMICAL CORP (Continued)**

**1001081415**

Universal Waste Destination Facility:	No
Federal Universal Waste:	No
Active Site Fed-Reg Treatment Storage and Disposal Facility:	Not reported
Active Site Converter Treatment storage and Disposal Facility:	Not reported
Active Site State-Reg Treatment Storage and Disposal Facility:	Not reported
Active Site State-Reg Handler:	---
Federal Facility Indicator:	Not reported
Hazardous Secondary Material Indicator:	NN
Sub-Part K Indicator:	Not reported
Commercial TSD Indicator:	No
Treatment Storage and Disposal Type:	Not reported
2018 GPRA Permit Baseline:	Not on the Baseline
2018 GPRA Renewals Baseline:	Not on the Baseline
Permit Renewals Workload Universe:	Not reported
Permit Workload Universe:	Not reported
Permit Progress Universe:	Not reported
Post-Closure Workload Universe:	Not reported
Closure Workload Universe:	Not reported
202 GPRA Corrective Action Baseline:	No
Corrective Action Workload Universe:	No
Subject to Corrective Action Universe:	No
Non-TSDFs Where RCRA CA has Been Imposed Universe:	No
TSDFs Potentially Subject to CA Under 3004 (u)/(v) Universe:	No
TSDFs Only Subject to CA under Discretionary Auth Universe:	No
Corrective Action Priority Ranking:	No NCAPS ranking
Environmental Control Indicator:	No
Institutional Control Indicator:	No
Human Exposure Controls Indicator:	N/A
Groundwater Controls Indicator:	N/A
Operating TSDF Universe:	Not reported
Full Enforcement Universe:	Not reported
Significant Non-Complier Universe:	No
Unaddressed Significant Non-Complier Universe:	No
Addressed Significant Non-Complier Universe:	No
Significant Non-Complier With a Compliance Schedule Universe:	No
Financial Assurance Required:	Not reported
Handler Date of Last Change:	20150414
Recognized Trader-Importer:	No
Recognized Trader-Exporter:	No
Importer of Spent Lead Acid Batteries:	No
Exporter of Spent Lead Acid Batteries:	No
Recycler Activity Without Storage:	Not reported
Manifest Broker:	Not reported
Sub-Part P Indicator:	No

Hazardous Waste Summary:

Waste Code:	D000
Waste Description:	Not Defined
Waste Code:	D007
Waste Description:	CHROMIUM

Handler - Owner Operator:

Owner/Operator Indicator:	Owner
Owner/Operator Name:	MERSK CONTAINER SERV CO

Map ID  
Direction  
Distance  
Elevation

MAP FINDINGS

Site

Database(s)

EDR ID Number  
EPA ID Number

**OCCIDENTAL CHEMICAL CORP (Continued)**

**1001081415**

Legal Status:	Private
Date Became Current:	Not reported
Date Ended Current:	Not reported
Owner/Operator Address:	472 LONG POINT BLVD
Owner/Operator City,State,Zip:	MOUNT PLEASANT, SC 29464
Owner/Operator Telephone:	999-999-9999
Owner/Operator Telephone Ext:	Not reported
Owner/Operator Fax:	Not reported
Owner/Operator Email:	Not reported

Historic Generators:

Receive Date:	19981102
Handler Name:	OCCIDENTAL CHEMICAL CORP
Federal Waste Generator Description:	Not a generator, verified
State District Owner:	SC
Large Quantity Handler of Universal Waste:	No
Recognized Trader Importer:	No
Recognized Trader Exporter:	No
Spent Lead Acid Battery Importer:	No
Spent Lead Acid Battery Exporter:	No
Current Record:	Yes
Non Storage Recycler Activity:	Not reported
Electronic Manifest Broker:	Not reported

List of NAICS Codes and Descriptions:

NAICS Codes:	No NAICS Codes Found
--------------	----------------------

Facility Has Received Notices of Violations:

Violations:	No Violations Found
-------------	---------------------

Evaluation Action Summary:

Evaluations:	No Evaluations Found
--------------	----------------------

FINDS:

Registry ID:	110002254382
--------------	--------------

Click Here:

Environmental Interest/Information System:

RCRAInfo is a national information system that supports the Resource Conservation and Recovery Act (RCRA) program through the tracking of events and activities related to facilities that generate, transport, and treat, store, or dispose of hazardous waste. RCRAInfo allows RCRA program staff to track the notification, permit, compliance, and corrective action activities required under RCRA.

[Click this hyperlink](#) while viewing on your computer to access additional FINDS: detail in the EDR Site Report.

ECHO:

Envid:	1001081415
Registry ID:	110002254382
DFR URL:	<a href="http://echo.epa.gov/detailed-facility-report?fid=110002254382">http://echo.epa.gov/detailed-facility-report?fid=110002254382</a>
Name:	OCCIDENTAL CHEMICAL CORP
Address:	472 LONG POINT RD



Map ID  
Direction  
Distance  
Elevation

MAP FINDINGS

Site

Database(s)

EDR ID Number  
EPA ID Number

**OCCIDENTAL CHEMICAL CORP (Continued)**

1001081415

City,State,Zip: MOUNT PLEASANT, SC 29464

**56** **WANDO TRUCKING**  
**Target** **510 WANDO LN**  
**Property** **MOUNT PLEASANT, SC**

**SPILLS** **S105703540**  
**N/A**

SPILL:

**Actual:**  
**16 ft.**

**Focus Map:**  
**5**

Name: WANDO TRUCKING  
Address: 510 WANDO LN  
City,State,Zip: MOUNT PLEASANT, SC  
Incident ID number: 4298626  
Incident Name: 200204946  
District Logged In: Not reported  
Date DHEC notified: 11/27/2002  
DHEC notification: 1431  
Observed date: Not reported  
observed Time: ON GOING  
Spill Date: Not reported  
Spill Time: Not reported  
Duration: Not reported  
Created Date: 11/27/2002  
Updated Date: 12/05/2002  
District Name: Charleston EQC Office  
PRP Last Name: WANDO TRUCKING CO  
PRP First Name: Not reported  
Incident substance type: Oil  
Received by Name: CHRIS STATON  
Revised by Name: GREGORY SAMS  
Transportation: Y  
Surface water affected: No  
Lead Investigator Name: Not reported  
CCBEP: No  
Water body: Not reported  
Caller Last Name: Not reported  
Caller name: Not reported  
Caller phone number: Not reported  
Caller extension: Not reported  
Caller organization: Not reported  
Substance: DIESEL  
Quantity: Not reported  
Units: Not reported  
Recovered: Not reported  
Recovered Units: Not reported  
Comments: Not reported

**57** **WANDO TRUCKING-EXEMPT**  
**Target** **456 LONGPOINT RD**  
**Property** **MOUNT PLEASANT, SC 29464**

**ICIS** **1012094272**  
**FINDS** **N/A**  
**ECHO**

ICIS:

**Actual:**  
**18 ft.**

**Focus Map:**  
**5**

Enforcement Action ID: SC000A0560025900001  
FRS ID: 110038798922  
Action Name: WANDO TRUCKING-EXEMPT 450190025900001  
Facility Name: WANDO TRUCKING-EXEMPT  
Facility Address: 456 LONGPOINT RD

Map ID  
Direction  
Distance  
Elevation

MAP FINDINGS

Site

Database(s)

EDR ID Number  
EPA ID Number

**WANDO TRUCKING-EXEMPT (Continued)**

**1012094272**

MOUNT PLEASANT, SC 29464  
Enforcement Action Type: Notice of Violation  
Facility County: CHARLESTON  
Program System Acronym: AIR  
Enforcement Action Forum Desc: Administrative - Informal  
EA Type Code: NOV  
Facility SIC Code: 4731  
Federal Facility ID: Not reported  
Latitude in Decimal Degrees: 32.83715  
Longitude in Decimal Degrees: -79.87366  
Permit Type Desc: Not reported  
Program System Acronym: SC00005600259  
Facility NAICS Code: 488510  
Tribal Land Code: Not reported

**FINDS:**

Registry ID: 110038798922

Click Here:

**Environmental Interest/Information System:**

AFS (Aerometric Information Retrieval System (AIRS) Facility Subsystem) replaces the former Compliance Data System (CDS), the National Emission Data System (NEDS), and the Storage and Retrieval of Aerometric Data (SAROAD). AIRS is the national repository for information concerning airborne pollution in the United States. AFS is used to track emissions and compliance data from industrial plants. AFS data are utilized by states to prepare State Implementation Plans to comply with regulatory programs and by EPA as an input for the estimation of total national emissions. AFS is undergoing a major redesign to support facility operating permits required under Title V of the Clean Air Act.  
AIR MINOR

Click this hyperlink while viewing on your computer to access additional FINDS: detail in the EDR Site Report.

**ECHO:**

Envid: 1012094272  
Registry ID: 110038798922  
DFR URL: <http://echo.epa.gov/detailed-facility-report?fid=110038798922>  
Name: WANDO TRUCKING-EXEMPT  
Address: 456 LONGPOINT RD  
City,State,Zip: MT PLEASANT, SC 29464

**58 ENVIRONMENTAL PROJECTS GROUP INC**  
**Target 527 WANDO LANE**  
**Property MT PLEASANT, SC 29464**

**RCRA NonGen / NLR 1004781247**  
**FINDS SCR000761510**  
**ECHO**

**Actual:  
20 ft.**

**Focus Map:  
5**

RCRA NonGen / NLR:  
Date Form Received by Agency: 20020327  
Handler Name: ENVIRONMENTAL PROJECTS GROUP INC  
Handler Address: 527 WANDO LANE  
Handler City,State,Zip: MT PLEASANT, SC 29464  
EPA ID: SCR000761510  
Contact Name: ERIC LABARCA  
Contact Address: PO BOX 1096

Map ID  
 Direction  
 Distance  
 Elevation

MAP FINDINGS

Site

Database(s)

EDR ID Number  
 EPA ID Number

**ENVIRONMENTAL PROJECTS GROUP INC (Continued)**

**1004781247**

Contact City,State,Zip:	MT PLEASANT, SC 29465
Contact Telephone:	843-881-0467
Contact Fax:	Not reported
Contact Email:	Not reported
Contact Title:	Not reported
EPA Region:	04
Land Type:	Private
Federal Waste Generator Description:	Not a generator, verified
Non-Notifier:	Not reported
Biennial Report Cycle:	Not reported
Accessibility:	Not reported
Active Site Indicator:	Not reported
State District Owner:	SC
State District:	TR
Mailing Address:	PO BOX 1096
Mailing City,State,Zip:	MT PLEASANT, SC 29465
Owner Name:	LABARCA, MAHONEY, CARROLL
Owner Type:	Private
Operator Name:	Not reported
Operator Type:	Not reported
Short-Term Generator Activity:	No
Importer Activity:	No
Mixed Waste Generator:	No
Transporter Activity:	No
Transfer Facility Activity:	No
Recycler Activity with Storage:	No
Small Quantity On-Site Burner Exemption:	No
Smelting Melting and Refining Furnace Exemption:	No
Underground Injection Control:	No
Off-Site Waste Receipt:	No
Universal Waste Indicator:	No
Universal Waste Destination Facility:	No
Federal Universal Waste:	No
Active Site Fed-Reg Treatment Storage and Disposal Facility:	Not reported
Active Site Converter Treatment storage and Disposal Facility:	Not reported
Active Site State-Reg Treatment Storage and Disposal Facility:	Not reported
Active Site State-Reg Handler:	---
Federal Facility Indicator:	Not reported
Hazardous Secondary Material Indicator:	NN
Sub-Part K Indicator:	Not reported
Commercial TSD Indicator:	No
Treatment Storage and Disposal Type:	Not reported
2018 GPRA Permit Baseline:	Not on the Baseline
2018 GPRA Renewals Baseline:	Not on the Baseline
Permit Renewals Workload Universe:	Not reported
Permit Workload Universe:	Not reported
Permit Progress Universe:	Not reported
Post-Closure Workload Universe:	Not reported
Closure Workload Universe:	Not reported
202 GPRA Corrective Action Baseline:	No
Corrective Action Workload Universe:	No
Subject to Corrective Action Universe:	No
Non-TSDFs Where RCRA CA has Been Imposed Universe:	No
TSDFs Potentially Subject to CA Under 3004 (u)/(v) Universe:	No
TSDFs Only Subject to CA under Discretionary Auth Universe:	No
Corrective Action Priority Ranking:	No NCAPS ranking
Environmental Control Indicator:	No

Map ID  
Direction  
Distance  
Elevation

MAP FINDINGS

Site

Database(s)

EDR ID Number  
EPA ID Number

**ENVIRONMENTAL PROJECTS GROUP INC (Continued)**

**1004781247**

Institutional Control Indicator:	No
Human Exposure Controls Indicator:	N/A
Groundwater Controls Indicator:	N/A
Operating TSDF Universe:	Not reported
Full Enforcement Universe:	Not reported
Significant Non-Complier Universe:	No
Unaddressed Significant Non-Complier Universe:	No
Addressed Significant Non-Complier Universe:	No
Significant Non-Complier With a Compliance Schedule Universe:	No
Financial Assurance Required:	Not reported
Handler Date of Last Change:	20150414
Recognized Trader-Importer:	No
Recognized Trader-Exporter:	No
Importer of Spent Lead Acid Batteries:	No
Exporter of Spent Lead Acid Batteries:	No
Recycler Activity Without Storage:	Not reported
Manifest Broker:	Not reported
Sub-Part P Indicator:	No

Hazardous Waste Summary:

Waste Code:	D001
Waste Description:	IGNITABLE WASTE
Waste Code:	D002
Waste Description:	CORROSIVE WASTE
Waste Code:	D003
Waste Description:	REACTIVE WASTE

Handler - Owner Operator:

Owner/Operator Indicator:	Owner
Owner/Operator Name:	LABARCA, MAHONEY, CARROLL
Legal Status:	Private
Date Became Current:	Not reported
Date Ended Current:	Not reported
Owner/Operator Address:	PO BOX 1096
Owner/Operator City,State,Zip:	MT PLEASANT, SC 29465
Owner/Operator Telephone:	843-881-0467
Owner/Operator Telephone Ext:	Not reported
Owner/Operator Fax:	Not reported
Owner/Operator Email:	Not reported

Historic Generators:

Receive Date:	20010313
Handler Name:	ENVIRONMENTAL PROJECTS GROUP INC
Federal Waste Generator Description:	Not a generator, verified
State District Owner:	SC
Large Quantity Handler of Universal Waste:	No
Recognized Trader Importer:	No
Recognized Trader Exporter:	No
Spent Lead Acid Battery Importer:	No
Spent Lead Acid Battery Exporter:	No
Current Record:	No
Non Storage Recycler Activity:	Not reported
Electronic Manifest Broker:	Not reported

Map ID  
Direction  
Distance  
Elevation

MAP FINDINGS

Site

Database(s)

EDR ID Number  
EPA ID Number

**ENVIRONMENTAL PROJECTS GROUP INC (Continued)**

**1004781247**

Receive Date: 20020327  
Handler Name: ENVIRONMENTAL PROJECTS GROUP INC  
Federal Waste Generator Description: Not a generator, verified  
State District Owner: SC  
Large Quantity Handler of Universal Waste: No  
Recognized Trader Importer: No  
Recognized Trader Exporter: No  
Spent Lead Acid Battery Importer: No  
Spent Lead Acid Battery Exporter: No  
Current Record: Yes  
Non Storage Recycler Activity: Not reported  
Electronic Manifest Broker: Not reported

List of NAICS Codes and Descriptions:

NAICS Code: 11111  
NAICS Description: SOYBEAN FARMING

Facility Has Received Notices of Violation:

Found Violation: No  
Agency Which Determined Violation: Not reported  
Violation Short Description: Not reported  
Date Violation was Determined: Not reported  
Actual Return to Compliance Date: Not reported  
Return to Compliance Qualifier: Not reported  
Violation Responsible Agency: Not reported  
Scheduled Compliance Date: Not reported  
Enforcement Identifier: Not reported  
Date of Enforcement Action: Not reported  
Enforcement Responsible Agency: Not reported  
Enforcement Docket Number: Not reported  
Enforcement Attorney: Not reported  
Corrective Action Component: Not reported  
Appeal Initiated Date: Not reported  
Appeal Resolution Date: Not reported  
Disposition Status Date: Not reported  
Disposition Status: Not reported  
Disposition Status Description: Not reported  
Consent/Final Order Sequence Number: Not reported  
Consent/Final Order Respondent Name: Not reported  
Consent/Final Order Lead Agency: Not reported  
Enforcement Type: Not reported  
Enforcement Responsible Person: Not reported  
Enforcement Responsible Sub-Organization: Not reported  
SEP Sequence Number: Not reported  
SEP Expenditure Amount: Not reported  
SEP Scheduled Completion Date: Not reported  
SEP Actual Date: Not reported  
SEP Defaulted Date: Not reported  
SEP Type: Not reported  
SEP Type Description: Not reported  
Proposed Amount: Not reported  
Final Monetary Amount: Not reported  
Paid Amount: Not reported  
Final Count: Not reported  
Final Amount: Not reported

Map ID  
Direction  
Distance  
Elevation

MAP FINDINGS

Site

Database(s)

EDR ID Number  
EPA ID Number

**ENVIRONMENTAL PROJECTS GROUP INC (Continued)**

**1004781247**

Evaluation Action Summary:

Evaluation Date:	20010403
Evaluation Responsible Agency:	State
Found Violation:	No
Evaluation Type Description:	COMPLIANCE ASSISTANCE VISIT
Evaluation Responsible Person Identifier:	SC
Evaluation Responsible Sub-Organization:	TR
Actual Return to Compliance Date:	Not reported
Scheduled Compliance Date:	Not reported
Date of Request:	Not reported
Date Response Received:	Not reported
Request Agency:	Not reported
Former Citation:	Not reported

FINDS:

Registry ID: 110007838698

Click Here:

Environmental Interest/Information System:

SC-EFIS (South Carolina - Environmental Facility Information System) integrates information on environmental facilities, permits, violations, enforcement actions, and compliance activities needed to support regulatory requirements and target environmental quality improvements for the water, air, solid waste, and hazardous waste program areas. The EFIS was developed by the state of South Carolina and Maine joined their system in 2004.

RCRAInfo is a national information system that supports the Resource Conservation and Recovery Act (RCRA) program through the tracking of events and activities related to facilities that generate, transport, and treat, store, or dispose of hazardous waste. RCRAInfo allows RCRA program staff to track the notification, permit, compliance, and corrective action activities required under RCRA.

Click this hyperlink while viewing on your computer to access additional FINDS: detail in the EDR Site Report.

ECHO:

Envid:	1004781247
Registry ID:	110007838698
DFR URL:	<a href="http://echo.epa.gov/detailed-facility-report?fid=110007838698">http://echo.epa.gov/detailed-facility-report?fid=110007838698</a>
Name:	ENVIRONMENTAL PROJECTS GROUP INC
Address:	527 WANDO LANE
City,State,Zip:	MT PLEASANT, SC 29464

59 **LONG POINT RD**  
Target **LONG POINT RD**  
Property **MT PLEASANT, SC 29464**

**HMIRS 2012111784**  
**N/A**

Click this hyperlink while viewing on your computer to access additional HMIRS detail in the EDR Site Report.

**Actual:**  
**14 ft.**

**Focus Map:**  
**5**

MAP FINDINGS

Map ID  
 Direction  
 Distance  
 Elevation

Site

Database(s)

EDR ID Number  
 EPA ID Number

**C60**      **KB DRY CLEANERS**  
**East**      **705 LONG POINT RD**  
**< 1/8**      **MOUNT PLEASANT, SC 29464**  
**0.012 mi.**  
**63 ft.**      **Site 3 of 3 in cluster C**

**EDR Hist Cleaner**      **1020018051**  
    **N/A**

**Actual:**      EDR Hist Cleaner  
**24 ft.**

<b>Focus Map:</b> <b>6</b>	Year:	Name:	Type:	
		2004	KB DRY CLEANERS	Drycleaning Plants, Except Rugs
		2005	KB DRY CLEANERS	Drycleaning Plants, Except Rugs
		2006	KB DRY CLEANERS	Drycleaning Plants, Except Rugs
		2007	KB DRY CLEANERS	Drycleaning Plants, Except Rugs
		2008	KB DRY CLEANERS	Drycleaning Plants, Except Rugs
		2009	KB DRY CLEANERS	Drycleaning Plants, Except Rugs
		2010	KB DRY CLEANERS	Drycleaning Plants, Except Rugs
		2011	KB DRY CLEANERS	Drycleaning Plants, Except Rugs
		2012	KB DRY CLEANERS	Drycleaning Plants, Except Rugs
		2013	KB DRY CLEANERS	Drycleaning Plants, Except Rugs
		2014	KB DRY CLEANERS	Drycleaning Plants, Except Rugs

**61**      **WANDO TERMINAL**  
**WSW**      **400 LONG POINT RD**  
**1/4-1/2**      **MT PLEASANT, SC**  
**0.401 mi.**  
**2118 ft.**

**LUST**      **U004255118**  
**UST**      **N/A**

**Actual:**      LUST:  
**6 ft.**      Name:      WANDO TERMINAL

**Focus Map:**      Address:      400 LONG POINT RD  
**4**      City,State,Zip:      MT PLEASANT, SC 29464

Release Number:      1

Facility ID:      01738

Release Status Number:      Not reported

Substance:      PETRO

Tank Owner Company Name:      SOUTH CAROLINA PORTS AU

Tank Owner Last Name:      Not reported

Tank Owner First name:      Not reported

NFA Date:      08/28/2001

Tank Owner City:      Not reported

Confirmed Date:      Not reported

Release Date:      03/07/1995

EID:      Not reported

Local Facility District:      Not reported

SCRBCA Class Number:      Not reported

Release Fin Type Code:      Not reported

Qualified:      Not reported

Release Source:      Not reported

Local Fac Last Name:      Not reported

Local Fac First Name:      Not reported

User Name:      MAYJM

Cleanup Initiated Date:      07/30/1995

Prefix:      Not reported

Total Score:      0

LUST:  
 Release Date:      05/22/1998  
 Cleanup Complete Date:      12/01/1998  
 Depth to Ground Water:      Not reported  
 Ground Water Flow Direction:      Not reported

Map ID  
Direction  
Distance  
Elevation

MAP FINDINGS

Site

Database(s)

EDR ID Number  
EPA ID Number

**WANDO TERMINAL (Continued)**

**U004255118**

Release Number: 2  
Confirmed date: 07/01/1998  
RP Name: SOUTH CAROLINA STATE PORTS AUTHORITY  
RP Address: 176 CONCORD ST  
RP City: CHARLESTON  
RP State: SC  
RP Zip: 29401  
SCRBCA Class Code: CLASS5B  
Project Manager: BISHOP, MICHAEL A  
Release Fin Type Code: W25

Release Date: 03/07/1995  
Cleanup Complete Date: 08/28/2001  
Depth to Ground Water: Not reported  
Ground Water Flow Direction: Not reported  
Release Number: 1  
Confirmed date: 07/30/1995  
RP Name: SOUTH CAROLINA STATE PORTS AUTHORITY  
RP Address: 176 CONCORD ST  
RP City: CHARLESTON  
RP State: SC  
RP Zip: 29401  
SCRBCA Class Code: CLASS2BA  
Project Manager: MAY, JULIE M  
Release Fin Type Code: WS

Release Date: 05/22/1998  
Cleanup Complete Date: 12/01/1998  
Depth to Ground Water: Not reported  
Ground Water Flow Direction: Not reported  
Release Number: 2  
Confirmed date: 07/01/1998  
RP Name: SC STATE PORTS AUTHORITY  
RP Address: 176 CONCORD ST  
RP City: CHARLESTON  
RP State: SC  
RP Zip: 29401  
SCRBCA Class Code: CLASS5B  
Project Manager: BISHOP, MICHAEL A  
Release Fin Type Code: W25

Release Date: 03/07/1995  
Cleanup Complete Date: 08/28/2001  
Depth to Ground Water: Not reported  
Ground Water Flow Direction: Not reported  
Release Number: 1  
Confirmed date: 07/30/1995  
RP Name: SC STATE PORTS AUTHORITY  
RP Address: 176 CONCORD ST  
RP City: CHARLESTON  
RP State: SC  
RP Zip: 29401  
SCRBCA Class Code: CLASS2BA  
Project Manager: MAY, JULIE M  
Release Fin Type Code: WS

Release Date: 05/22/1998



Map ID  
Direction  
Distance  
Elevation

MAP FINDINGS

Site

Database(s)

EDR ID Number  
EPA ID Number

**WANDO TERMINAL (Continued)**

**U004255118**

Cleanup Complete Date: 12/01/1998  
Depth to Ground Water: Not reported  
Ground Water Flow Direction: Not reported  
Release Number: 2  
Confirmed date: 07/01/1998  
RP Name: SCSPA  
RP Address: 176 CONCORD ST  
RP City: CHARLESTON  
RP State: SC  
RP Zip: 29401  
SCRBCA Class Code: CLASS5B  
Project Manager: BISHOP, MICHAEL A  
Release Fin Type Code: W25

Release Date: 03/07/1995  
Cleanup Complete Date: 08/28/2001  
Depth to Ground Water: Not reported  
Ground Water Flow Direction: Not reported  
Release Number: 1  
Confirmed date: 07/30/1995  
RP Name: SCSPA  
RP Address: 176 CONCORD ST  
RP City: CHARLESTON  
RP State: SC  
RP Zip: 29401  
SCRBCA Class Code: CLASS2BA  
Project Manager: MAY, JULIE M  
Release Fin Type Code: WS

Name: WANDO TERMINAL  
Address: 400 LONG POINT RD  
City,State,Zip: MT PLEASANT, SC 29464  
Release Number: 2  
Facility ID: 01738  
Release Status Number: Not reported  
Substance: PETRO  
Tank Owner Company Name: SOUTH CAROLINA PORTS AU  
Tank Owner Last Name: Not reported  
Tank Owner First name: Not reported  
NFA Date: 12/04/1998  
Tank Owner City: Not reported  
Confirmed Date: Not reported  
Release Date: 05/22/1998  
EID: Not reported  
Local Facility District: Not reported  
SCRBCA Class Number: Not reported  
Release Fin Type Code: Not reported  
Qualified: Not reported  
Release Source: Not reported  
Local Fac Last Name: Not reported  
Local Fac First Name: Not reported  
User Name: BISHOPMA  
Cleanup Initiated Date: 07/01/1998  
Prefix: Not reported  
Total Score: 1

Map ID  
Direction  
Distance  
Elevation

MAP FINDINGS

Site

Database(s)

EDR ID Number  
EPA ID Number

**WANDO TERMINAL (Continued)**

**U004255118**

LUST:

Release Date: 05/22/1998  
Cleanup Complete Date: 12/01/1998  
Depth to Ground Water: Not reported  
Ground Water Flow Direction: Not reported  
Release Number: 2  
Confirmed date: 07/01/1998  
RP Name: SOUTH CAROLINA STATE PORTS AUTHORITY  
RP Address: 176 CONCORD ST  
RP City: CHARLESTON  
RP State: SC  
RP Zip: 29401  
SCRBCA Class Code: CLASS5B  
Project Manager: BISHOP, MICHAEL A  
Release Fin Type Code: W25

Release Date: 03/07/1995  
Cleanup Complete Date: 08/28/2001  
Depth to Ground Water: Not reported  
Ground Water Flow Direction: Not reported  
Release Number: 1  
Confirmed date: 07/30/1995  
RP Name: SOUTH CAROLINA STATE PORTS AUTHORITY  
RP Address: 176 CONCORD ST  
RP City: CHARLESTON  
RP State: SC  
RP Zip: 29401  
SCRBCA Class Code: CLASS2BA  
Project Manager: MAY, JULIE M  
Release Fin Type Code: WS

Release Date: 05/22/1998  
Cleanup Complete Date: 12/01/1998  
Depth to Ground Water: Not reported  
Ground Water Flow Direction: Not reported  
Release Number: 2  
Confirmed date: 07/01/1998  
RP Name: SC STATE PORTS AUTHORITY  
RP Address: 176 CONCORD ST  
RP City: CHARLESTON  
RP State: SC  
RP Zip: 29401  
SCRBCA Class Code: CLASS5B  
Project Manager: BISHOP, MICHAEL A  
Release Fin Type Code: W25

Release Date: 03/07/1995  
Cleanup Complete Date: 08/28/2001  
Depth to Ground Water: Not reported  
Ground Water Flow Direction: Not reported  
Release Number: 1  
Confirmed date: 07/30/1995  
RP Name: SC STATE PORTS AUTHORITY  
RP Address: 176 CONCORD ST  
RP City: CHARLESTON  
RP State: SC  
RP Zip: 29401

Map ID  
Direction  
Distance  
Elevation

MAP FINDINGS

Site

Database(s)

EDR ID Number  
EPA ID Number

**WANDO TERMINAL (Continued)**

**U004255118**

SCRBCA Class Code: CLASS2BA  
Project Manager: MAY, JULIE M  
Release Fin Type Code: WS  
  
Release Date: 05/22/1998  
Cleanup Complete Date: 12/01/1998  
Depth to Ground Water: Not reported  
Ground Water Flow Direction: Not reported  
Release Number: 2  
Confirmed date: 07/01/1998  
RP Name: SCSPA  
RP Address: 176 CONCORD ST  
RP City: CHARLESTON  
RP State: SC  
RP Zip: 29401  
SCRBCA Class Code: CLASS5B  
Project Manager: BISHOP, MICHAEL A  
Release Fin Type Code: W25

Release Date: 03/07/1995  
Cleanup Complete Date: 08/28/2001  
Depth to Ground Water: Not reported  
Ground Water Flow Direction: Not reported  
Release Number: 1  
Confirmed date: 07/30/1995  
RP Name: SCSPA  
RP Address: 176 CONCORD ST  
RP City: CHARLESTON  
RP State: SC  
RP Zip: 29401  
SCRBCA Class Code: CLASS2BA  
Project Manager: MAY, JULIE M  
Release Fin Type Code: WS

**UST:**

Name: WANDO TERMINAL  
Address: 400 LONG POINT RD  
City: MT PLEASANT  
Facility ID: 01738  
Permit: R 01738  
Owner: SOUTH CAROLINA PORTS AUTHORITY  
Owner Address: PO BOX 22287  
Owner City, st, zip: CHARLESTON SC 29413-2287  
Owner Phone: 843-856-7048

Tank ID: 1  
**Status:** **Currently in Use**  
Capacity: 4000  
Product: Gasoline RUL  
Calcage: 5

Name: WANDO TERMINAL  
Address: 400 LONG POINT RD  
City: MT PLEASANT

Tank ID: 2

Map ID  
Direction  
Distance  
Elevation

MAP FINDINGS

Site

Database(s)

EDR ID Number  
EPA ID Number

WANDO TERMINAL (Continued)

U004255118

**Status:** **Currently in Use**  
Capacity: 30000  
Product: Diesel fuel  
Calcage: 5

Name: WANDO TERMINAL  
Address: 400 LONG POINT RD  
City: MT PLEASANT

Tank ID: 3  
**Status:** **Abandoned**  
Capacity: 550  
Product: Waste oil, burnt oil, used oil  
Calcage: Not reported

Name: WANDO TERMINAL  
Address: 400 LONG POINT RD  
City: MT PLEASANT

Tank ID: 4  
**Status:** **Abandoned**  
Capacity: 550  
Product: Waste oil, burnt oil, used oil  
Calcage: Not reported

Name: STATE PIER 41  
Address: 400 LONG POINT RD  
City: MT PLEASANT

Tank ID: Not reported  
**Status:** **Not reported**  
Capacity: Not reported  
Product: Not reported  
Calcage: Not reported

62  
SE  
1/2-1  
0.959 mi.  
5066 ft.

RAE'S CLEANERS  
1644 HWY 17 N  
MT PLEASANT, SC 29464

SHWS S107454515  
N/A

Actual:  
18 ft.  
Focus Map:  
9

SHWS:  
Name: RAE'S CLEANERS  
Address: 1644 HWY 17 N  
City,State,Zip: MT PLEASANT, SC 29464-3310  
EPA ID: SCR000005215

## ORPHAN SUMMARY

City	EDR ID	Site Name	Site Address	Zip	Database(s)
CHARLESTON	2019249609		130 WANDO CREEK LANE	29492	ERNS
CHARLESTON	2003636350		WANDO RIVER		ERNS
CHARLESTON	2003636357		WANDO TERMINAL RIVER		ERNS
CHARLESTON	9199923		WANDO TERMINAL		ERNS
CHARLESTON	97384439		WANDO TERMINAL		ERNS
CHARLESTON	97389505		WANDO RIVER		ERNS
CHARLESTON	2020280346		WANDO DOCK		ERNS
CHARLESTON	2011970206		WANDO FACILITY		ERNS
CHARLESTON	99492238		WANDO TERMINAL		ERNS
CHARLESTON	97406469		BUOY 23, WANDO RIVER		ERNS
CHARLESTON	99480689		WANDO RIVER		ERNS
CHARLESTON	2018206544		SEE LAT/LONG		ERNS
CHARLESTON	2018218375		SEE LAT/LONG		ERNS
CHARLESTON	2020280031		SEE LAT/LONG		ERNS
CHARLESTON	2016165803		SEE LAT AND LONG		ERNS
CHARLESTON	2016159845		SEE LAT/LONG		ERNS
CHARLESTON	2019261896		NO LAT/LONG PROVIDED		ERNS
CHARLESTON	2011985860		SEE LAT AND LONG		ERNS
CHARLESTON	2021306294		LAT AND LONG		ERNS
CHARLESTON	95040568		WANDO WELCH TERMINAL CONT YARD		HMIRS
CHARLESTON	S119122513		COOPER RIVER @ I-526		SPILLS
CHARLESTON	S119122550		I-26 AND I-526		SPILLS
CHARLESTON	S123164118	INCIDENT	I-526 AT LEEDS AVE		SPILLS
CHARLESTON COUNTY	2012012287		UPPER WANDO RIVER		ERNS
CHARLESTON COUNTY	2021300917		WANDO RIVER		ERNS
CHARLESTON COUNTY	2008873771		I-526 EAST ASHLEY RIVER BRIDGE		ERNS
CHARLESTON COUNTY	2008889155		I-526 / VIRGINIA AVE INTERCHANGE		ERNS
CHARLESTON COUNTY	2016147670		SEE LAT & LONG		ERNS
CHARLESTON COUNTY	89130704		COOPER RIVER ARMY TC DOCK LAT: 32-54-00N LONG: 079-57-00W		ERNS
CHARLESTON COUNTY	2018209533		SEE LAT/LONG		ERNS
CHARLESTON COUNTY	2021302852		SEE LAT AND LONG		ERNS
CHARLESTON COUNTY	2021303681		SEE LAT AND LONG		ERNS
CHARLESTON COUNTY	2021306683		SEE LAT/LONG		ERNS
CHARLESTON COUNTY	S106966864	TANK FELL OF TRUCK	WANDO TERMINAL.		SPILLS
MOUNT PLEASANT	93212281		WANDO TERMINAL		ERNS
MOUNT PLEASANT	92130739		WANDO TERMINAL		ERNS
MOUNT PLEASANT	8854632		WANDO TERMINAL SC ST PORT AUTHORITY		ERNS
MOUNT PLEASANT	2013047870		WANDO TERMINAL		ERNS
MOUNT PLEASANT	99508965		WANDO WELCH TERMINAL		ERNS
MOUNT PLEASANT	97414828		WANDO TERMINAL		ERNS
MOUNT PLEASANT	97411685		WANDO WELCH TERMINAL		ERNS
MOUNT PLEASANT	U003930059	MOUNT PLEASANT WATERWORKS	E RIDGE APARTMENTS		UST
MOUNT PLEASANT	S104828643	SADDLE TANK	WANDO TERMINAL		SPILLS

## ORPHAN SUMMARY

City	EDR ID	Site Name	Site Address	Zip	Database(s)
MOUNT PLEASANT	S110275534		WANDO TERMINAL		SPILLS
MOUNT PLEASANT	1007239574	APAC TENNESSEE MT PLEASANT	WANDO TERMINAL	29464	FINDS
MOUNT PLEASANT	S127639265	OFFICE 235	WANDO HIGH SCHOOL 1560 MATHIS FERRY RD	29464	ASBESTOS
MOUNT PLEASANT	S127639266	MOBILE CLASSROOM 80	WANDO HIGH SCHOOL 1560 MATHIS FERRY RD	29464	ASBESTOS
MOUNT PLEASANT	S127639264	MOBILE CLASSROOM 212	WANDO HIGH SCHOOL 1560 MATHIS FERRY RF	29464	ASBESTOS
MOUNT PLEASANT	S127639279	MOBILE CLASSROOM 56	WANDO HIG 1560 MATHIS FERRY RD	29464	ASBESTOS
MOUNT PLEASANT	S127639267	CLASSROOM 72	WANDO HIGH SCHOOL 1560 MATHIS FERRY RD	29464	ASBESTOS
MT PLEASANT	94261134		WANDO RIVER FACILITY	29464	ERNS
MT PLEASANT	96345789		WANDO TERMINAL		ERNS
MT PLEASANT	94269106		WANDO PORT AUTHORITY		ERNS
MT PLEASANT	2019247825		1600 BELLE POINT DR		ERNS
MT PLEASANT	2002600581		WANDO TERMINAL		ERNS
MT PLEASANT	95283205		WANDO TERMINAL		ERNS
MT PLEASANT	2019243233		WANDO WELCH TERMINAL		ERNS
MT PLEASANT	S105528036	CULLIGAN WELL SUPPLY	ON CHURCH ST NEAR INTER US-17	29464	SHWS
MT PLEASANT	S105585804	SADDLE TANK	WANDO PARK BLVD		SPILLS
MT PLEASANT	1007240321	RANDALL J PAGENKOPF DMD	757 A LONG POINT RD	29464	FINDS
MT PLEASANT	1007225686	GOEDECKE FAMILY DENTISTRY	709 B LONG POINT RD STE B	29464	FINDS
MT PLEASANT	S118177803	WANDO SHRIMP CO	WANDO SHRIMP CO-PO BOX 374	29464	NPDES
MT. PLEASANT	1007837887	WINGO WAY ASSOC LLC	1765 LONG POINT RD	29464	FINDS
WANDO	9171619		WANDO RIVER .25 MILES		ERNS
WANDO	92142342		ROUTE 41 AT THE WANDO		ERNS
WANDO	1016305982	SCDOT WANDO RIVER	SC41 BRIDGE OVER WANDO RIVER	29492	FINDS, ECHO

# GOVERNMENT RECORDS SEARCHED / DATA CURRENCY TRACKING

To maintain currency of the following federal and state databases, EDR contacts the appropriate governmental agency on a monthly or quarterly basis, as required.

**Number of Days to Update:** Provides confirmation that EDR is reporting records that have been updated within 90 days from the date the government agency made the information available to the public.

## **STANDARD ENVIRONMENTAL RECORDS**

### ***Lists of Federal NPL (Superfund) sites***

#### **NPL: National Priority List**

National Priorities List (Superfund). The NPL is a subset of CERCLIS and identifies over 1,200 sites for priority cleanup under the Superfund Program. NPL sites may encompass relatively large areas. As such, EDR provides polygon coverage for over 1,000 NPL site boundaries produced by EPA's Environmental Photographic Interpretation Center (EPIC) and regional EPA offices.

Date of Government Version: 01/25/2022	Source: EPA
Date Data Arrived at EDR: 02/03/2022	Telephone: N/A
Date Made Active in Reports: 02/22/2022	Last EDR Contact: 05/05/2022
Number of Days to Update: 19	Next Scheduled EDR Contact: 07/11/2022
	Data Release Frequency: Quarterly

#### **NPL Site Boundaries**

##### **Sources:**

EPA's Environmental Photographic Interpretation Center (EPIC)  
Telephone: 202-564-7333

EPA Region 1  
Telephone 617-918-1143

EPA Region 6  
Telephone: 214-655-6659

EPA Region 3  
Telephone 215-814-5418

EPA Region 7  
Telephone: 913-551-7247

EPA Region 4  
Telephone 404-562-8033

EPA Region 8  
Telephone: 303-312-6774

EPA Region 5  
Telephone 312-886-6686

EPA Region 9  
Telephone: 415-947-4246

EPA Region 10  
Telephone 206-553-8665

#### **Proposed NPL: Proposed National Priority List Sites**

A site that has been proposed for listing on the National Priorities List through the issuance of a proposed rule in the Federal Register. EPA then accepts public comments on the site, responds to the comments, and places on the NPL those sites that continue to meet the requirements for listing.

Date of Government Version: 01/25/2022	Source: EPA
Date Data Arrived at EDR: 02/03/2022	Telephone: N/A
Date Made Active in Reports: 02/22/2022	Last EDR Contact: 05/05/2022
Number of Days to Update: 19	Next Scheduled EDR Contact: 07/11/2022
	Data Release Frequency: Quarterly

#### **NPL LIENS: Federal Superfund Liens**

Federal Superfund Liens. Under the authority granted the USEPA by CERCLA of 1980, the USEPA has the authority to file liens against real property in order to recover remedial action expenditures or when the property owner received notification of potential liability. USEPA compiles a listing of filed notices of Superfund Liens.

# GOVERNMENT RECORDS SEARCHED / DATA CURRENCY TRACKING

Date of Government Version: 10/15/1991  
Date Data Arrived at EDR: 02/02/1994  
Date Made Active in Reports: 03/30/1994  
Number of Days to Update: 56

Source: EPA  
Telephone: 202-564-4267  
Last EDR Contact: 08/15/2011  
Next Scheduled EDR Contact: 11/28/2011  
Data Release Frequency: No Update Planned

## ***Lists of Federal Delisted NPL sites***

Delisted NPL: National Priority List Deletions

The National Oil and Hazardous Substances Pollution Contingency Plan (NCP) establishes the criteria that the EPA uses to delete sites from the NPL. In accordance with 40 CFR 300.425.(e), sites may be deleted from the NPL where no further response is appropriate.

Date of Government Version: 01/25/2022  
Date Data Arrived at EDR: 02/03/2022  
Date Made Active in Reports: 02/22/2022  
Number of Days to Update: 19

Source: EPA  
Telephone: N/A  
Last EDR Contact: 05/05/2022  
Next Scheduled EDR Contact: 07/11/2022  
Data Release Frequency: Quarterly

## ***Lists of Federal sites subject to CERCLA removals and CERCLA orders***

FEDERAL FACILITY: Federal Facility Site Information listing

A listing of National Priority List (NPL) and Base Realignment and Closure (BRAC) sites found in the Comprehensive Environmental Response, Compensation and Liability Information System (CERCLIS) Database where EPA Federal Facilities Restoration and Reuse Office is involved in cleanup activities.

Date of Government Version: 05/25/2021  
Date Data Arrived at EDR: 06/24/2021  
Date Made Active in Reports: 09/20/2021  
Number of Days to Update: 88

Source: Environmental Protection Agency  
Telephone: 703-603-8704  
Last EDR Contact: 04/01/2022  
Next Scheduled EDR Contact: 07/11/2022  
Data Release Frequency: Varies

SEMS: Superfund Enterprise Management System

SEMS (Superfund Enterprise Management System) tracks hazardous waste sites, potentially hazardous waste sites, and remedial activities performed in support of EPA's Superfund Program across the United States. The list was formerly known as CERCLIS, renamed to SEMS by the EPA in 2015. The list contains data on potentially hazardous waste sites that have been reported to the USEPA by states, municipalities, private companies and private persons, pursuant to Section 103 of the Comprehensive Environmental Response, Compensation, and Liability Act (CERCLA). This dataset also contains sites which are either proposed to or on the National Priorities List (NPL) and the sites which are in the screening and assessment phase for possible inclusion on the NPL.

Date of Government Version: 01/25/2022  
Date Data Arrived at EDR: 02/03/2022  
Date Made Active in Reports: 02/22/2022  
Number of Days to Update: 19

Source: EPA  
Telephone: 800-424-9346  
Last EDR Contact: 05/05/2022  
Next Scheduled EDR Contact: 07/25/2022  
Data Release Frequency: Quarterly

## ***Lists of Federal CERCLA sites with NFRAP***

SEMS-ARCHIVE: Superfund Enterprise Management System Archive



# GOVERNMENT RECORDS SEARCHED / DATA CURRENCY TRACKING

SEMS-ARCHIVE (Superfund Enterprise Management System Archive) tracks sites that have no further interest under the Federal Superfund Program based on available information. The list was formerly known as the CERCLIS-NFRAP, renamed to SEMS ARCHIVE by the EPA in 2015. EPA may perform a minimal level of assessment work at a site while it is archived if site conditions change and/or new information becomes available. Archived sites have been removed and archived from the inventory of SEMS sites. Archived status indicates that, to the best of EPA's knowledge, assessment at a site has been completed and that EPA has determined no further steps will be taken to list the site on the National Priorities List (NPL), unless information indicates this decision was not appropriate or other considerations require a recommendation for listing at a later time. The decision does not necessarily mean that there is no hazard associated with a given site; it only means that, based upon available information, the location is not judged to be potential NPL site.

Date of Government Version: 01/25/2022	Source: EPA
Date Data Arrived at EDR: 02/03/2022	Telephone: 800-424-9346
Date Made Active in Reports: 02/22/2022	Last EDR Contact: 05/05/2022
Number of Days to Update: 19	Next Scheduled EDR Contact: 07/25/2022
	Data Release Frequency: Quarterly

## ***Lists of Federal RCRA facilities undergoing Corrective Action***

CORRACTS: Corrective Action Report

CORRACTS identifies hazardous waste handlers with RCRA corrective action activity.

Date of Government Version: 02/28/2022	Source: EPA
Date Data Arrived at EDR: 03/02/2022	Telephone: 800-424-9346
Date Made Active in Reports: 03/17/2022	Last EDR Contact: 04/06/2022
Number of Days to Update: 15	Next Scheduled EDR Contact: 07/04/2022
	Data Release Frequency: Quarterly

## ***Lists of Federal RCRA TSD facilities***

RCRA-TSDF: RCRA - Treatment, Storage and Disposal

RCRAInfo is EPA's comprehensive information system, providing access to data supporting the Resource Conservation and Recovery Act (RCRA) of 1976 and the Hazardous and Solid Waste Amendments (HSWA) of 1984. The database includes selective information on sites which generate, transport, store, treat and/or dispose of hazardous waste as defined by the Resource Conservation and Recovery Act (RCRA). Transporters are individuals or entities that move hazardous waste from the generator offsite to a facility that can recycle, treat, store, or dispose of the waste. TSDFs treat, store, or dispose of the waste.

Date of Government Version: 02/28/2022	Source: Environmental Protection Agency
Date Data Arrived at EDR: 03/02/2022	Telephone: (404) 562-8651
Date Made Active in Reports: 03/17/2022	Last EDR Contact: 04/06/2022
Number of Days to Update: 15	Next Scheduled EDR Contact: 07/04/2022
	Data Release Frequency: Quarterly

## ***Lists of Federal RCRA generators***

RCRA-LQG: RCRA - Large Quantity Generators

RCRAInfo is EPA's comprehensive information system, providing access to data supporting the Resource Conservation and Recovery Act (RCRA) of 1976 and the Hazardous and Solid Waste Amendments (HSWA) of 1984. The database includes selective information on sites which generate, transport, store, treat and/or dispose of hazardous waste as defined by the Resource Conservation and Recovery Act (RCRA). Large quantity generators (LQGs) generate over 1,000 kilograms (kg) of hazardous waste, or over 1 kg of acutely hazardous waste per month.

Date of Government Version: 02/28/2022	Source: Environmental Protection Agency
Date Data Arrived at EDR: 03/02/2022	Telephone: (404) 562-8651
Date Made Active in Reports: 03/17/2022	Last EDR Contact: 04/06/2022
Number of Days to Update: 15	Next Scheduled EDR Contact: 07/04/2022
	Data Release Frequency: Quarterly

# GOVERNMENT RECORDS SEARCHED / DATA CURRENCY TRACKING

## RCRA-SQG: RCRA - Small Quantity Generators

RCRAInfo is EPA's comprehensive information system, providing access to data supporting the Resource Conservation and Recovery Act (RCRA) of 1976 and the Hazardous and Solid Waste Amendments (HSWA) of 1984. The database includes selective information on sites which generate, transport, store, treat and/or dispose of hazardous waste as defined by the Resource Conservation and Recovery Act (RCRA). Small quantity generators (SQGs) generate between 100 kg and 1,000 kg of hazardous waste per month.

Date of Government Version: 02/28/2022	Source: Environmental Protection Agency
Date Data Arrived at EDR: 03/02/2022	Telephone: (404) 562-8651
Date Made Active in Reports: 03/17/2022	Last EDR Contact: 04/06/2022
Number of Days to Update: 15	Next Scheduled EDR Contact: 07/04/2022
	Data Release Frequency: Quarterly

## RCRA-VSQG: RCRA - Very Small Quantity Generators (Formerly Conditionally Exempt Small Quantity Generators)

RCRAInfo is EPA's comprehensive information system, providing access to data supporting the Resource Conservation and Recovery Act (RCRA) of 1976 and the Hazardous and Solid Waste Amendments (HSWA) of 1984. The database includes selective information on sites which generate, transport, store, treat and/or dispose of hazardous waste as defined by the Resource Conservation and Recovery Act (RCRA). Very small quantity generators (VSQGs) generate less than 100 kg of hazardous waste, or less than 1 kg of acutely hazardous waste per month.

Date of Government Version: 02/28/2022	Source: Environmental Protection Agency
Date Data Arrived at EDR: 03/02/2022	Telephone: (404) 562-8651
Date Made Active in Reports: 03/17/2022	Last EDR Contact: 04/06/2022
Number of Days to Update: 15	Next Scheduled EDR Contact: 07/04/2022
	Data Release Frequency: Quarterly

## ***Federal institutional controls / engineering controls registries***

### LUCIS: Land Use Control Information System

LUCIS contains records of land use control information pertaining to the former Navy Base Realignment and Closure properties.

Date of Government Version: 02/08/2022	Source: Department of the Navy
Date Data Arrived at EDR: 02/11/2022	Telephone: 843-820-7326
Date Made Active in Reports: 05/10/2022	Last EDR Contact: 05/05/2022
Number of Days to Update: 88	Next Scheduled EDR Contact: 08/22/2022
	Data Release Frequency: Varies

### US ENG CONTROLS: Engineering Controls Sites List

A listing of sites with engineering controls in place. Engineering controls include various forms of caps, building foundations, liners, and treatment methods to create pathway elimination for regulated substances to enter environmental media or effect human health.

Date of Government Version: 02/21/2022	Source: Environmental Protection Agency
Date Data Arrived at EDR: 02/23/2022	Telephone: 703-603-0695
Date Made Active in Reports: 05/24/2022	Last EDR Contact: 05/24/2022
Number of Days to Update: 90	Next Scheduled EDR Contact: 09/05/2022
	Data Release Frequency: Varies

### US INST CONTROLS: Institutional Controls Sites List

A listing of sites with institutional controls in place. Institutional controls include administrative measures, such as groundwater use restrictions, construction restrictions, property use restrictions, and post remediation care requirements intended to prevent exposure to contaminants remaining on site. Deed restrictions are generally required as part of the institutional controls.

Date of Government Version: 02/21/2022	Source: Environmental Protection Agency
Date Data Arrived at EDR: 02/23/2022	Telephone: 703-603-0695
Date Made Active in Reports: 05/24/2022	Last EDR Contact: 05/04/2022
Number of Days to Update: 90	Next Scheduled EDR Contact: 09/05/2022
	Data Release Frequency: Varies

# GOVERNMENT RECORDS SEARCHED / DATA CURRENCY TRACKING

## ***Federal ERNS list***

### ERNS: Emergency Response Notification System

Emergency Response Notification System. ERNS records and stores information on reported releases of oil and hazardous substances.

Date of Government Version: 12/31/2021

Date Data Arrived at EDR: 03/01/2022

Date Made Active in Reports: 03/10/2022

Number of Days to Update: 9

Source: National Response Center, United States Coast Guard

Telephone: 202-267-2180

Last EDR Contact: 03/22/2022

Next Scheduled EDR Contact: 07/04/2022

Data Release Frequency: Quarterly

## ***Lists of state- and tribal hazardous waste facilities***

### SHWS: Site Assessment Section Project List

State Hazardous Waste Sites. State hazardous waste site records are the states' equivalent to CERCLIS. These sites may or may not already be listed on the federal CERCLIS list. Priority sites planned for cleanup using state funds (state equivalent of Superfund) are identified along with sites where cleanup will be paid for by potentially responsible parties. Available information varies by state.

Date of Government Version: 03/10/2022

Date Data Arrived at EDR: 03/17/2022

Date Made Active in Reports: 04/08/2022

Number of Days to Update: 22

Source: Department of Health and Environmental Control

Telephone: 803-898-0835

Last EDR Contact: 03/07/2022

Next Scheduled EDR Contact: 06/20/2022

Data Release Frequency: Semi-Annually

## ***Lists of state and tribal landfills and solid waste disposal facilities***

### SWF/LF: Permitted Landfills List

Solid Waste Facilities/Landfill Sites. SWF/LF type records typically contain an inventory of solid waste disposal facilities or landfills in a particular state. Depending on the state, these may be active or inactive facilities or open dumps that failed to meet RCRA Subtitle D Section 4004 criteria for solid waste landfills or disposal sites.

Date of Government Version: 11/18/2021

Date Data Arrived at EDR: 12/09/2021

Date Made Active in Reports: 02/25/2022

Number of Days to Update: 78

Source: Department of Health and Environmental Control

Telephone: 803-734-5165

Source: Department of Health and Environmental Control, GIS Section

Telephone: 803-896-4084

Last EDR Contact: 03/07/2022

Next Scheduled EDR Contact: 06/20/2022

Data Release Frequency: Semi-Annually

## ***Lists of state and tribal leaking storage tanks***

### LUST: Leaking Underground Storage Tank List

Leaking Underground Storage Tank Incident Reports. LUST records contain an inventory of reported leaking underground storage tank incidents. Not all states maintain these records, and the information stored varies by state.

Date of Government Version: 04/21/2022

Date Data Arrived at EDR: 04/21/2022

Date Made Active in Reports: 05/04/2022

Number of Days to Update: 13

Source: Department of Health and Environmental Control

Telephone: 803-898-4350

Last EDR Contact: 04/18/2022

Next Scheduled EDR Contact: 08/01/2022

Data Release Frequency: Quarterly

### INDIAN LUST R6: Leaking Underground Storage Tanks on Indian Land

LUSTs on Indian land in New Mexico and Oklahoma.

Date of Government Version: 10/12/2021

Date Data Arrived at EDR: 11/15/2021

Date Made Active in Reports: 02/08/2022

Number of Days to Update: 85

Source: EPA Region 6

Telephone: 214-665-6597

Last EDR Contact: 04/21/2022

Next Scheduled EDR Contact: 08/01/2022

Data Release Frequency: Varies

# GOVERNMENT RECORDS SEARCHED / DATA CURRENCY TRACKING

## INDIAN LUST R5: Leaking Underground Storage Tanks on Indian Land

Leaking underground storage tanks located on Indian Land in Michigan, Minnesota and Wisconsin.

Date of Government Version: 10/12/2021	Source: EPA, Region 5
Date Data Arrived at EDR: 11/15/2021	Telephone: 312-886-7439
Date Made Active in Reports: 02/08/2022	Last EDR Contact: 04/21/2022
Number of Days to Update: 85	Next Scheduled EDR Contact: 08/01/2022
	Data Release Frequency: Varies

## INDIAN LUST R10: Leaking Underground Storage Tanks on Indian Land

LUSTs on Indian land in Alaska, Idaho, Oregon and Washington.

Date of Government Version: 10/12/2021	Source: EPA Region 10
Date Data Arrived at EDR: 11/15/2021	Telephone: 206-553-2857
Date Made Active in Reports: 02/08/2022	Last EDR Contact: 04/21/2022
Number of Days to Update: 85	Next Scheduled EDR Contact: 08/01/2022
	Data Release Frequency: Varies

## INDIAN LUST R4: Leaking Underground Storage Tanks on Indian Land

LUSTs on Indian land in Florida, Mississippi and North Carolina.

Date of Government Version: 05/28/2021	Source: EPA Region 4
Date Data Arrived at EDR: 06/22/2021	Telephone: 404-562-8677
Date Made Active in Reports: 09/20/2021	Last EDR Contact: 04/21/2022
Number of Days to Update: 90	Next Scheduled EDR Contact: 08/01/2022
	Data Release Frequency: Varies

## INDIAN LUST R7: Leaking Underground Storage Tanks on Indian Land

LUSTs on Indian land in Iowa, Kansas, and Nebraska

Date of Government Version: 10/12/2021	Source: EPA Region 7
Date Data Arrived at EDR: 11/15/2021	Telephone: 913-551-7003
Date Made Active in Reports: 02/08/2022	Last EDR Contact: 04/21/2022
Number of Days to Update: 85	Next Scheduled EDR Contact: 08/01/2022
	Data Release Frequency: Varies

## INDIAN LUST R8: Leaking Underground Storage Tanks on Indian Land

LUSTs on Indian land in Colorado, Montana, North Dakota, South Dakota, Utah and Wyoming.

Date of Government Version: 10/12/2021	Source: EPA Region 8
Date Data Arrived at EDR: 11/15/2021	Telephone: 303-312-6271
Date Made Active in Reports: 02/08/2022	Last EDR Contact: 04/21/2022
Number of Days to Update: 85	Next Scheduled EDR Contact: 08/01/2022
	Data Release Frequency: Varies

## INDIAN LUST R9: Leaking Underground Storage Tanks on Indian Land

LUSTs on Indian land in Arizona, California, New Mexico and Nevada

Date of Government Version: 10/12/2021	Source: Environmental Protection Agency
Date Data Arrived at EDR: 11/15/2021	Telephone: 415-972-3372
Date Made Active in Reports: 02/08/2022	Last EDR Contact: 04/21/2022
Number of Days to Update: 85	Next Scheduled EDR Contact: 08/01/2022
	Data Release Frequency: Varies

## INDIAN LUST R1: Leaking Underground Storage Tanks on Indian Land

A listing of leaking underground storage tank locations on Indian Land.

Date of Government Version: 04/28/2021	Source: EPA Region 1
Date Data Arrived at EDR: 06/11/2021	Telephone: 617-918-1313
Date Made Active in Reports: 09/07/2021	Last EDR Contact: 04/21/2022
Number of Days to Update: 88	Next Scheduled EDR Contact: 08/01/2022
	Data Release Frequency: Varies

# GOVERNMENT RECORDS SEARCHED / DATA CURRENCY TRACKING

## *Lists of state and tribal registered storage tanks*

### FEMA UST: Underground Storage Tank Listing

A listing of all FEMA owned underground storage tanks.

Date of Government Version: 10/14/2021	Source: FEMA
Date Data Arrived at EDR: 11/05/2021	Telephone: 202-646-5797
Date Made Active in Reports: 02/01/2022	Last EDR Contact: 04/04/2022
Number of Days to Update: 88	Next Scheduled EDR Contact: 07/18/2022
	Data Release Frequency: Varies

### UST: Comprehensive Underground Storage Tanks

Registered Underground Storage Tanks. UST's are regulated under Subtitle I of the Resource Conservation and Recovery Act (RCRA) and must be registered with the state department responsible for administering the UST program. Available information varies by state program.

Date of Government Version: 01/07/2022	Source: Department of Health and Environmental Control
Date Data Arrived at EDR: 01/07/2022	Telephone: 803-896-7957
Date Made Active in Reports: 03/23/2022	Last EDR Contact: 04/04/2022
Number of Days to Update: 75	Next Scheduled EDR Contact: 07/18/2022
	Data Release Frequency: Quarterly

### AST: Aboveground Storage Tank List

Registered Aboveground Storage Tanks.

Date of Government Version: 03/25/2004	Source: Department of Health and Environmental Control
Date Data Arrived at EDR: 08/04/2004	Telephone: 803-898-4350
Date Made Active in Reports: 09/23/2004	Last EDR Contact: 02/25/2019
Number of Days to Update: 50	Next Scheduled EDR Contact: 09/05/2022
	Data Release Frequency: Varies

### INDIAN UST R9: Underground Storage Tanks on Indian Land

The Indian Underground Storage Tank (UST) database provides information about underground storage tanks on Indian land in EPA Region 9 (Arizona, California, Hawaii, Nevada, the Pacific Islands, and Tribal Nations).

Date of Government Version: 10/12/2021	Source: EPA Region 9
Date Data Arrived at EDR: 11/15/2021	Telephone: 415-972-3368
Date Made Active in Reports: 02/08/2022	Last EDR Contact: 04/21/2022
Number of Days to Update: 85	Next Scheduled EDR Contact: 08/01/2022
	Data Release Frequency: Varies

### INDIAN UST R8: Underground Storage Tanks on Indian Land

The Indian Underground Storage Tank (UST) database provides information about underground storage tanks on Indian land in EPA Region 8 (Colorado, Montana, North Dakota, South Dakota, Utah, Wyoming and 27 Tribal Nations).

Date of Government Version: 10/12/2021	Source: EPA Region 8
Date Data Arrived at EDR: 11/15/2021	Telephone: 303-312-6137
Date Made Active in Reports: 02/08/2022	Last EDR Contact: 04/21/2022
Number of Days to Update: 85	Next Scheduled EDR Contact: 08/01/2022
	Data Release Frequency: Varies

### INDIAN UST R7: Underground Storage Tanks on Indian Land

The Indian Underground Storage Tank (UST) database provides information about underground storage tanks on Indian land in EPA Region 7 (Iowa, Kansas, Missouri, Nebraska, and 9 Tribal Nations).

Date of Government Version: 10/12/2021	Source: EPA Region 7
Date Data Arrived at EDR: 11/15/2021	Telephone: 913-551-7003
Date Made Active in Reports: 02/08/2022	Last EDR Contact: 04/21/2022
Number of Days to Update: 85	Next Scheduled EDR Contact: 08/01/2022
	Data Release Frequency: Varies

# GOVERNMENT RECORDS SEARCHED / DATA CURRENCY TRACKING

## INDIAN UST R10: Underground Storage Tanks on Indian Land

The Indian Underground Storage Tank (UST) database provides information about underground storage tanks on Indian land in EPA Region 10 (Alaska, Idaho, Oregon, Washington, and Tribal Nations).

Date of Government Version: 10/12/2021	Source: EPA Region 10
Date Data Arrived at EDR: 11/15/2021	Telephone: 206-553-2857
Date Made Active in Reports: 02/08/2022	Last EDR Contact: 04/21/2022
Number of Days to Update: 85	Next Scheduled EDR Contact: 08/01/2022
	Data Release Frequency: Varies

## INDIAN UST R5: Underground Storage Tanks on Indian Land

The Indian Underground Storage Tank (UST) database provides information about underground storage tanks on Indian land in EPA Region 5 (Michigan, Minnesota and Wisconsin and Tribal Nations).

Date of Government Version: 04/06/2021	Source: EPA Region 5
Date Data Arrived at EDR: 06/11/2021	Telephone: 312-886-6136
Date Made Active in Reports: 09/07/2021	Last EDR Contact: 04/21/2022
Number of Days to Update: 88	Next Scheduled EDR Contact: 08/01/2022
	Data Release Frequency: Varies

## INDIAN UST R6: Underground Storage Tanks on Indian Land

The Indian Underground Storage Tank (UST) database provides information about underground storage tanks on Indian land in EPA Region 6 (Louisiana, Arkansas, Oklahoma, New Mexico, Texas and 65 Tribes).

Date of Government Version: 10/12/2021	Source: EPA Region 6
Date Data Arrived at EDR: 11/15/2021	Telephone: 214-665-7591
Date Made Active in Reports: 02/08/2022	Last EDR Contact: 04/21/2022
Number of Days to Update: 85	Next Scheduled EDR Contact: 08/01/2022
	Data Release Frequency: Varies

## INDIAN UST R4: Underground Storage Tanks on Indian Land

The Indian Underground Storage Tank (UST) database provides information about underground storage tanks on Indian land in EPA Region 4 (Alabama, Florida, Georgia, Kentucky, Mississippi, North Carolina, South Carolina, Tennessee and Tribal Nations)

Date of Government Version: 05/28/2021	Source: EPA Region 4
Date Data Arrived at EDR: 06/22/2021	Telephone: 404-562-9424
Date Made Active in Reports: 09/20/2021	Last EDR Contact: 04/21/2022
Number of Days to Update: 90	Next Scheduled EDR Contact: 08/01/2022
	Data Release Frequency: Varies

## INDIAN UST R1: Underground Storage Tanks on Indian Land

The Indian Underground Storage Tank (UST) database provides information about underground storage tanks on Indian land in EPA Region 1 (Connecticut, Maine, Massachusetts, New Hampshire, Rhode Island, Vermont and ten Tribal Nations).

Date of Government Version: 10/14/2021	Source: EPA, Region 1
Date Data Arrived at EDR: 11/15/2021	Telephone: 617-918-1313
Date Made Active in Reports: 02/08/2022	Last EDR Contact: 04/21/2022
Number of Days to Update: 85	Next Scheduled EDR Contact: 08/01/2022
	Data Release Frequency: Varies

## ***State and tribal institutional control / engineering control registries***

### RCR: Registry of Conditional Remedies

The Bureau of Land and Waste Management established this Registry to help monitor and maintain sites that have conditional remedies. A Conditional Remedy is an environmental remedy that includes certain qualifications. These qualifications are divided into two major categories: Remedies requiring Land Use Controls and Conditional No Further Actions.

# GOVERNMENT RECORDS SEARCHED / DATA CURRENCY TRACKING

Date of Government Version: 12/15/2021  
Date Data Arrived at EDR: 12/17/2021  
Date Made Active in Reports: 03/07/2022  
Number of Days to Update: 80

Source: Department of Health & Environmental Control  
Telephone: 803-896-4000  
Last EDR Contact: 03/07/2022  
Next Scheduled EDR Contact: 06/20/2022  
Data Release Frequency: Varies

## AUL: Land Use Controls

The term Land Use Controls or "LUCs" encompass institutional controls, such as those involved in real estate interests, governmental permitting, zoning, public advisories, deed notices, and other legal restrictions. The term also includes restrictions on access, whether achieved by means of engineered barriers (e.g., fence or concrete pad) or by human means (e.g., the presence of security guards). Additionally, the term includes both affirmative measures to achieve the desired restrictions (e.g., night lighting of an area) and prohibitive directives (e.g., restrictions on certain types of wells for the duration of the corrective action). Considered altogether, the LUCs for a facility will provide a tool for how the property should be used in order to maintain the level of protectiveness that one or more corrective actions were designed to achieve.

Date of Government Version: 12/06/2021  
Date Data Arrived at EDR: 12/08/2021  
Date Made Active in Reports: 02/28/2022  
Number of Days to Update: 82

Source: Department of Health & Environmental Control  
Telephone: 803-896-4049  
Last EDR Contact: 03/09/2022  
Next Scheduled EDR Contact: 06/20/2022  
Data Release Frequency: Varies

## ***Lists of state and tribal voluntary cleanup sites***

### VCP: Voluntary Cleanup Sites

Sites participating in the Voluntary Cleanup Program. Once staff and a non-responsible party have agreed upon an approved scope of work for a site investigation and/or remediation, the party enters into a voluntary cleanup contract. Staff oversees the cleanup efforts to ensure that activities are performed to our satisfaction. Upon completion of the negotiated work in the voluntary cleanup contract, the non-responsible party receives State Superfund liability protection.

Date of Government Version: 01/12/2022  
Date Data Arrived at EDR: 01/14/2022  
Date Made Active in Reports: 03/23/2022  
Number of Days to Update: 68

Source: Department of Health and Environmental Control  
Telephone: 803-896-4049  
Last EDR Contact: 04/11/2022  
Next Scheduled EDR Contact: 07/25/2022  
Data Release Frequency: Varies

### INDIAN VCP R1: Voluntary Cleanup Priority Listing

A listing of voluntary cleanup priority sites located on Indian Land located in Region 1.

Date of Government Version: 07/27/2015  
Date Data Arrived at EDR: 09/29/2015  
Date Made Active in Reports: 02/18/2016  
Number of Days to Update: 142

Source: EPA, Region 1  
Telephone: 617-918-1102  
Last EDR Contact: 03/16/2022  
Next Scheduled EDR Contact: 07/04/2022  
Data Release Frequency: Varies

### INDIAN VCP R7: Voluntary Cleanup Priority Listing

A listing of voluntary cleanup priority sites located on Indian Land located in Region 7.

Date of Government Version: 03/20/2008  
Date Data Arrived at EDR: 04/22/2008  
Date Made Active in Reports: 05/19/2008  
Number of Days to Update: 27

Source: EPA, Region 7  
Telephone: 913-551-7365  
Last EDR Contact: 07/08/2021  
Next Scheduled EDR Contact: 07/20/2009  
Data Release Frequency: Varies

## ***Lists of state and tribal brownfield sites***

### BROWNFIELDS: Brownfields Sites Listing

The Brownfields component of the Voluntary Cleanup Program allows a non-responsible party to acquire a contaminated property with State Superfund liability protection for existing contamination by agreeing to perform an environmental assessment and/or remediation.

# GOVERNMENT RECORDS SEARCHED / DATA CURRENCY TRACKING

Date of Government Version: 01/12/2022  
Date Data Arrived at EDR: 01/14/2022  
Date Made Active in Reports: 03/23/2022  
Number of Days to Update: 68

Source: Department of Health & Environmental Control  
Telephone: 803-896-4069  
Last EDR Contact: 04/11/2022  
Next Scheduled EDR Contact: 07/25/2022  
Data Release Frequency: Varies

## **ADDITIONAL ENVIRONMENTAL RECORDS**

### ***Local Brownfield lists***

#### **US BROWNFIELDS: A Listing of Brownfields Sites**

Brownfields are real property, the expansion, redevelopment, or reuse of which may be complicated by the presence or potential presence of a hazardous substance, pollutant, or contaminant. Cleaning up and reinvesting in these properties takes development pressures off of undeveloped, open land, and both improves and protects the environment. Assessment, Cleanup and Redevelopment Exchange System (ACRES) stores information reported by EPA Brownfields grant recipients on brownfields properties assessed or cleaned up with grant funding as well as information on Targeted Brownfields Assessments performed by EPA Regions. A listing of ACRES Brownfield sites is obtained from Cleanups in My Community. Cleanups in My Community provides information on Brownfields properties for which information is reported back to EPA, as well as areas served by Brownfields grant programs.

Date of Government Version: 02/23/2022  
Date Data Arrived at EDR: 03/10/2022  
Date Made Active in Reports: 03/10/2022  
Number of Days to Update: 0

Source: Environmental Protection Agency  
Telephone: 202-566-2777  
Last EDR Contact: 03/15/2022  
Next Scheduled EDR Contact: 06/27/2022  
Data Release Frequency: Semi-Annually

### ***Local Lists of Landfill / Solid Waste Disposal Sites***

#### **SWRCY: Solid Waste Recycling Facilities**

A listing of recycling center locations.

Date of Government Version: 06/30/2019  
Date Data Arrived at EDR: 03/13/2020  
Date Made Active in Reports: 05/22/2020  
Number of Days to Update: 70

Source: Department of Health & Environmental Control  
Telephone: 803-896-8985  
Last EDR Contact: 03/08/2022  
Next Scheduled EDR Contact: 06/20/2022  
Data Release Frequency: Varies

#### **INDIAN ODI: Report on the Status of Open Dumps on Indian Lands**

Location of open dumps on Indian land.

Date of Government Version: 12/31/1998  
Date Data Arrived at EDR: 12/03/2007  
Date Made Active in Reports: 01/24/2008  
Number of Days to Update: 52

Source: Environmental Protection Agency  
Telephone: 703-308-8245  
Last EDR Contact: 04/21/2022  
Next Scheduled EDR Contact: 08/08/2022  
Data Release Frequency: Varies

#### **ODI: Open Dump Inventory**

An open dump is defined as a disposal facility that does not comply with one or more of the Part 257 or Part 258 Subtitle D Criteria.

Date of Government Version: 06/30/1985  
Date Data Arrived at EDR: 08/09/2004  
Date Made Active in Reports: 09/17/2004  
Number of Days to Update: 39

Source: Environmental Protection Agency  
Telephone: 800-424-9346  
Last EDR Contact: 06/09/2004  
Next Scheduled EDR Contact: N/A  
Data Release Frequency: No Update Planned

#### **DEBRIS REGION 9: Torres Martinez Reservation Illegal Dump Site Locations**

A listing of illegal dump sites location on the Torres Martinez Indian Reservation located in eastern Riverside County and northern Imperial County, California.



# GOVERNMENT RECORDS SEARCHED / DATA CURRENCY TRACKING

Date of Government Version: 01/12/2009  
Date Data Arrived at EDR: 05/07/2009  
Date Made Active in Reports: 09/21/2009  
Number of Days to Update: 137

Source: EPA, Region 9  
Telephone: 415-947-4219  
Last EDR Contact: 04/14/2022  
Next Scheduled EDR Contact: 08/01/2022  
Data Release Frequency: No Update Planned

## IHS OPEN DUMPS: Open Dumps on Indian Land

A listing of all open dumps located on Indian Land in the United States.

Date of Government Version: 04/01/2014  
Date Data Arrived at EDR: 08/06/2014  
Date Made Active in Reports: 01/29/2015  
Number of Days to Update: 176

Source: Department of Health & Human Services, Indian Health Service  
Telephone: 301-443-1452  
Last EDR Contact: 04/28/2022  
Next Scheduled EDR Contact: 08/08/2022  
Data Release Frequency: Varies

## Local Lists of Hazardous waste / Contaminated Sites

### US HIST CDL: National Clandestine Laboratory Register

A listing of clandestine drug lab locations that have been removed from the DEAs National Clandestine Laboratory Register.

Date of Government Version: 02/22/2022  
Date Data Arrived at EDR: 02/23/2022  
Date Made Active in Reports: 05/10/2022  
Number of Days to Update: 76

Source: Drug Enforcement Administration  
Telephone: 202-307-1000  
Last EDR Contact: 05/24/2022  
Next Scheduled EDR Contact: 09/05/2022  
Data Release Frequency: No Update Planned

### ALLSITES: Site Assessment & Remediation Public Record Database

The South Carolina Department of Health and Environmental Control is pleased to have the Public Record for your review. The purpose of this database is two-fold. First, it will provide to communities another form of notice of cleanup activity, allowing them to have more information about assessment and cleanup activities in their area and in the State. Second, it can assist those seeking to redevelop brownfield properties within South Carolina.

Date of Government Version: 12/06/2021  
Date Data Arrived at EDR: 12/08/2021  
Date Made Active in Reports: 02/28/2022  
Number of Days to Update: 82

Source: Department of Health & Environmental Control  
Telephone: 803-896-4000  
Last EDR Contact: 03/09/2022  
Next Scheduled EDR Contact: 06/20/2022  
Data Release Frequency: Quarterly

### CDL 2: Clandestine Drug Lab Listing

A listing of clandestine drug lab site locations.

Date of Government Version: 08/26/2021  
Date Data Arrived at EDR: 08/26/2021  
Date Made Active in Reports: 09/02/2021  
Number of Days to Update: 7

Source: South Carolina Law Enforcement Division  
Telephone: 803-896-7136  
Last EDR Contact: 05/23/2022  
Next Scheduled EDR Contact: 09/05/2022  
Data Release Frequency: Varies

### CDL: Clandestine Drug Lab Sites

A listing of clandestine drug lab site locations.

Date of Government Version: 01/24/2012  
Date Data Arrived at EDR: 01/26/2012  
Date Made Active in Reports: 02/24/2012  
Number of Days to Update: 29

Source: Department of Health & Environmental Control  
Telephone: 803-896-4288  
Last EDR Contact: 02/24/2022  
Next Scheduled EDR Contact: 06/13/2022  
Data Release Frequency: Varies

### US CDL: Clandestine Drug Labs

A listing of clandestine drug lab locations. The U.S. Department of Justice ("the Department") provides this web site as a public service. It contains addresses of some locations where law enforcement agencies reported they found chemicals or other items that indicated the presence of either clandestine drug laboratories or dumpsites. In most cases, the source of the entries is not the Department, and the Department has not verified the entry and does not guarantee its accuracy. Members of the public must verify the accuracy of all entries by, for example, contacting local law enforcement and local health departments.

# GOVERNMENT RECORDS SEARCHED / DATA CURRENCY TRACKING

Date of Government Version: 02/22/2022  
Date Data Arrived at EDR: 02/23/2022  
Date Made Active in Reports: 05/10/2022  
Number of Days to Update: 76

Source: Drug Enforcement Administration  
Telephone: 202-307-1000  
Last EDR Contact: 05/24/2022  
Next Scheduled EDR Contact: 09/05/2022  
Data Release Frequency: Quarterly

## **Local Land Records**

### **LIENS 2: CERCLA Lien Information**

A Federal CERCLA ('Superfund') lien can exist by operation of law at any site or property at which EPA has spent Superfund monies. These monies are spent to investigate and address releases and threatened releases of contamination. CERCLIS provides information as to the identity of these sites and properties.

Date of Government Version: 01/25/2022  
Date Data Arrived at EDR: 02/03/2022  
Date Made Active in Reports: 02/22/2022  
Number of Days to Update: 19

Source: Environmental Protection Agency  
Telephone: 202-564-6023  
Last EDR Contact: 05/05/2022  
Next Scheduled EDR Contact: 07/11/2022  
Data Release Frequency: Semi-Annually

## **Records of Emergency Release Reports**

### **HMIRS: Hazardous Materials Information Reporting System**

Hazardous Materials Incident Report System. HMIRS contains hazardous material spill incidents reported to DOT.

Date of Government Version: 12/15/2021  
Date Data Arrived at EDR: 12/16/2021  
Date Made Active in Reports: 03/10/2022  
Number of Days to Update: 84

Source: U.S. Department of Transportation  
Telephone: 202-366-4555  
Last EDR Contact: 03/21/2022  
Next Scheduled EDR Contact: 07/04/2022  
Data Release Frequency: Quarterly

### **SPILLS: Spill List**

Spills and releases of petroleum and hazardous chemicals reported to the Oil & Chemical Emergency Response division.

Date of Government Version: 12/02/2021  
Date Data Arrived at EDR: 12/02/2021  
Date Made Active in Reports: 02/23/2022  
Number of Days to Update: 83

Source: Department of Health and Environmental Control  
Telephone: 803-898-4111  
Last EDR Contact: 05/23/2022  
Next Scheduled EDR Contact: 09/05/2022  
Data Release Frequency: Semi-Annually

### **SPILLS 90: SPILLS90 data from FirstSearch**

Spills 90 includes those spill and release records available exclusively from FirstSearch databases. Typically, they may include chemical, oil and/or hazardous substance spills recorded after 1990. Duplicate records that are already included in EDR incident and release records are not included in Spills 90.

Date of Government Version: 10/25/2012  
Date Data Arrived at EDR: 01/03/2013  
Date Made Active in Reports: 03/07/2013  
Number of Days to Update: 63

Source: FirstSearch  
Telephone: N/A  
Last EDR Contact: 01/03/2013  
Next Scheduled EDR Contact: N/A  
Data Release Frequency: No Update Planned

### **SPILLS 80: SPILLS80 data from FirstSearch**

Spills 80 includes those spill and release records available from FirstSearch databases prior to 1990. Typically, they may include chemical, oil and/or hazardous substance spills recorded before 1990. Duplicate records that are already included in EDR incident and release records are not included in Spills 80.

Date of Government Version: 03/26/2001  
Date Data Arrived at EDR: 01/03/2013  
Date Made Active in Reports: 03/07/2013  
Number of Days to Update: 63

Source: FirstSearch  
Telephone: N/A  
Last EDR Contact: 01/03/2013  
Next Scheduled EDR Contact: N/A  
Data Release Frequency: No Update Planned

# GOVERNMENT RECORDS SEARCHED / DATA CURRENCY TRACKING

## **Other Ascertainable Records**

### **RCRA NonGen / NLR: RCRA - Non Generators / No Longer Regulated**

RCRAInfo is EPA's comprehensive information system, providing access to data supporting the Resource Conservation and Recovery Act (RCRA) of 1976 and the Hazardous and Solid Waste Amendments (HSWA) of 1984. The database includes selective information on sites which generate, transport, store, treat and/or dispose of hazardous waste as defined by the Resource Conservation and Recovery Act (RCRA). Non-Generators do not presently generate hazardous waste.

Date of Government Version: 02/28/2022	Source: Environmental Protection Agency
Date Data Arrived at EDR: 03/02/2022	Telephone: (404) 562-8651
Date Made Active in Reports: 03/17/2022	Last EDR Contact: 04/06/2022
Number of Days to Update: 15	Next Scheduled EDR Contact: 07/04/2022
	Data Release Frequency: Quarterly

### **FUDS: Formerly Used Defense Sites**

The listing includes locations of Formerly Used Defense Sites properties where the US Army Corps of Engineers is actively working or will take necessary cleanup actions.

Date of Government Version: 12/01/2021	Source: U.S. Army Corps of Engineers
Date Data Arrived at EDR: 02/15/2022	Telephone: 202-528-4285
Date Made Active in Reports: 05/10/2022	Last EDR Contact: 05/17/2022
Number of Days to Update: 84	Next Scheduled EDR Contact: 08/29/2022
	Data Release Frequency: Varies

### **DOD: Department of Defense Sites**

This data set consists of federally owned or administered lands, administered by the Department of Defense, that have any area equal to or greater than 640 acres of the United States, Puerto Rico, and the U.S. Virgin Islands.

Date of Government Version: 06/07/2021	Source: USGS
Date Data Arrived at EDR: 07/13/2021	Telephone: 888-275-8747
Date Made Active in Reports: 03/09/2022	Last EDR Contact: 04/12/2022
Number of Days to Update: 239	Next Scheduled EDR Contact: 07/25/2022
	Data Release Frequency: Varies

### **FEDLAND: Federal and Indian Lands**

Federally and Indian administrated lands of the United States. Lands included are administrated by: Army Corps of Engineers, Bureau of Reclamation, National Wild and Scenic River, National Wildlife Refuge, Public Domain Land, Wilderness, Wilderness Study Area, Wildlife Management Area, Bureau of Indian Affairs, Bureau of Land Management, Department of Justice, Forest Service, Fish and Wildlife Service, National Park Service.

Date of Government Version: 04/02/2018	Source: U.S. Geological Survey
Date Data Arrived at EDR: 04/11/2018	Telephone: 888-275-8747
Date Made Active in Reports: 11/06/2019	Last EDR Contact: 04/05/2022
Number of Days to Update: 574	Next Scheduled EDR Contact: 07/18/2022
	Data Release Frequency: N/A

### **SCRD DRYCLEANERS: State Coalition for Remediation of Drycleaners Listing**

The State Coalition for Remediation of Drycleaners was established in 1998, with support from the U.S. EPA Office of Superfund Remediation and Technology Innovation. It is comprised of representatives of states with established drycleaner remediation programs. Currently the member states are Alabama, Connecticut, Florida, Illinois, Kansas, Minnesota, Missouri, North Carolina, Oregon, South Carolina, Tennessee, Texas, and Wisconsin.

Date of Government Version: 01/01/2017	Source: Environmental Protection Agency
Date Data Arrived at EDR: 02/03/2017	Telephone: 615-532-8599
Date Made Active in Reports: 04/07/2017	Last EDR Contact: 05/06/2022
Number of Days to Update: 63	Next Scheduled EDR Contact: 08/22/2022
	Data Release Frequency: Varies

# GOVERNMENT RECORDS SEARCHED / DATA CURRENCY TRACKING

## US FIN ASSUR: Financial Assurance Information

All owners and operators of facilities that treat, store, or dispose of hazardous waste are required to provide proof that they will have sufficient funds to pay for the clean up, closure, and post-closure care of their facilities.

Date of Government Version: 12/13/2021	Source: Environmental Protection Agency
Date Data Arrived at EDR: 12/17/2021	Telephone: 202-566-1917
Date Made Active in Reports: 03/17/2022	Last EDR Contact: 03/21/2022
Number of Days to Update: 90	Next Scheduled EDR Contact: 07/04/2022
	Data Release Frequency: Quarterly

## EPA WATCH LIST: EPA WATCH LIST

EPA maintains a "Watch List" to facilitate dialogue between EPA, state and local environmental agencies on enforcement matters relating to facilities with alleged violations identified as either significant or high priority. Being on the Watch List does not mean that the facility has actually violated the law only that an investigation by EPA or a state or local environmental agency has led those organizations to allege that an unproven violation has in fact occurred. Being on the Watch List does not represent a higher level of concern regarding the alleged violations that were detected, but instead indicates cases requiring additional dialogue between EPA, state and local agencies - primarily because of the length of time the alleged violation has gone unaddressed or unresolved.

Date of Government Version: 08/30/2013	Source: Environmental Protection Agency
Date Data Arrived at EDR: 03/21/2014	Telephone: 617-520-3000
Date Made Active in Reports: 06/17/2014	Last EDR Contact: 04/28/2022
Number of Days to Update: 88	Next Scheduled EDR Contact: 08/15/2022
	Data Release Frequency: Quarterly

## 2020 COR ACTION: 2020 Corrective Action Program List

The EPA has set ambitious goals for the RCRA Corrective Action program by creating the 2020 Corrective Action Universe. This RCRA cleanup baseline includes facilities expected to need corrective action. The 2020 universe contains a wide variety of sites. Some properties are heavily contaminated while others were contaminated but have since been cleaned up. Still others have not been fully investigated yet, and may require little or no remediation. Inclusion in the 2020 Universe does not necessarily imply failure on the part of a facility to meet its RCRA obligations.

Date of Government Version: 09/30/2017	Source: Environmental Protection Agency
Date Data Arrived at EDR: 05/08/2018	Telephone: 703-308-4044
Date Made Active in Reports: 07/20/2018	Last EDR Contact: 05/06/2022
Number of Days to Update: 73	Next Scheduled EDR Contact: 08/15/2022
	Data Release Frequency: Varies

## TSCA: Toxic Substances Control Act

Toxic Substances Control Act. TSCA identifies manufacturers and importers of chemical substances included on the TSCA Chemical Substance Inventory list. It includes data on the production volume of these substances by plant site.

Date of Government Version: 12/31/2016	Source: EPA
Date Data Arrived at EDR: 06/17/2020	Telephone: 202-260-5521
Date Made Active in Reports: 09/10/2020	Last EDR Contact: 03/18/2022
Number of Days to Update: 85	Next Scheduled EDR Contact: 06/27/2022
	Data Release Frequency: Every 4 Years

## TRIS: Toxic Chemical Release Inventory System

Toxic Release Inventory System. TRIS identifies facilities which release toxic chemicals to the air, water and land in reportable quantities under SARA Title III Section 313.

Date of Government Version: 12/31/2018	Source: EPA
Date Data Arrived at EDR: 08/14/2020	Telephone: 202-566-0250
Date Made Active in Reports: 11/04/2020	Last EDR Contact: 05/20/2022
Number of Days to Update: 82	Next Scheduled EDR Contact: 08/29/2022
	Data Release Frequency: Annually

# GOVERNMENT RECORDS SEARCHED / DATA CURRENCY TRACKING

## SSTS: Section 7 Tracking Systems

Section 7 of the Federal Insecticide, Fungicide and Rodenticide Act, as amended (92 Stat. 829) requires all registered pesticide-producing establishments to submit a report to the Environmental Protection Agency by March 1st each year. Each establishment must report the types and amounts of pesticides, active ingredients and devices being produced, and those having been produced and sold or distributed in the past year.

Date of Government Version: 01/19/2022	Source: EPA
Date Data Arrived at EDR: 01/19/2022	Telephone: 202-564-4203
Date Made Active in Reports: 04/11/2022	Last EDR Contact: 04/20/2022
Number of Days to Update: 82	Next Scheduled EDR Contact: 08/01/2022
	Data Release Frequency: Annually

## ROD: Records Of Decision

Record of Decision. ROD documents mandate a permanent remedy at an NPL (Superfund) site containing technical and health information to aid in the cleanup.

Date of Government Version: 01/25/2022	Source: EPA
Date Data Arrived at EDR: 02/03/2022	Telephone: 703-416-0223
Date Made Active in Reports: 02/22/2022	Last EDR Contact: 05/05/2022
Number of Days to Update: 19	Next Scheduled EDR Contact: 06/13/2022
	Data Release Frequency: Annually

## RMP: Risk Management Plans

When Congress passed the Clean Air Act Amendments of 1990, it required EPA to publish regulations and guidance for chemical accident prevention at facilities using extremely hazardous substances. The Risk Management Program Rule (RMP Rule) was written to implement Section 112(r) of these amendments. The rule, which built upon existing industry codes and standards, requires companies of all sizes that use certain flammable and toxic substances to develop a Risk Management Program, which includes a(n): Hazard assessment that details the potential effects of an accidental release, an accident history of the last five years, and an evaluation of worst-case and alternative accidental releases; Prevention program that includes safety precautions and maintenance, monitoring, and employee training measures; and Emergency response program that spells out emergency health care, employee training measures and procedures for informing the public and response agencies (e.g the fire department) should an accident occur.

Date of Government Version: 04/27/2022	Source: Environmental Protection Agency
Date Data Arrived at EDR: 05/04/2022	Telephone: 202-564-8600
Date Made Active in Reports: 05/10/2022	Last EDR Contact: 04/18/2022
Number of Days to Update: 6	Next Scheduled EDR Contact: 08/01/2022
	Data Release Frequency: Varies

## RAATS: RCRA Administrative Action Tracking System

RCRA Administration Action Tracking System. RAATS contains records based on enforcement actions issued under RCRA pertaining to major violators and includes administrative and civil actions brought by the EPA. For administration actions after September 30, 1995, data entry in the RAATS database was discontinued. EPA will retain a copy of the database for historical records. It was necessary to terminate RAATS because a decrease in agency resources made it impossible to continue to update the information contained in the database.

Date of Government Version: 04/17/1995	Source: EPA
Date Data Arrived at EDR: 07/03/1995	Telephone: 202-564-4104
Date Made Active in Reports: 08/07/1995	Last EDR Contact: 06/02/2008
Number of Days to Update: 35	Next Scheduled EDR Contact: 09/01/2008
	Data Release Frequency: No Update Planned

## PRP: Potentially Responsible Parties

A listing of verified Potentially Responsible Parties

Date of Government Version: 01/25/2022	Source: EPA
Date Data Arrived at EDR: 02/03/2022	Telephone: 202-564-6023
Date Made Active in Reports: 02/25/2022	Last EDR Contact: 05/05/2022
Number of Days to Update: 22	Next Scheduled EDR Contact: 08/15/2022
	Data Release Frequency: Quarterly

# GOVERNMENT RECORDS SEARCHED / DATA CURRENCY TRACKING

## PADS: PCB Activity Database System

PCB Activity Database. PADS Identifies generators, transporters, commercial storers and/or brokers and disposers of PCB's who are required to notify the EPA of such activities.

Date of Government Version: 01/20/2022	Source: EPA
Date Data Arrived at EDR: 01/20/2022	Telephone: 202-566-0500
Date Made Active in Reports: 03/25/2022	Last EDR Contact: 04/08/2022
Number of Days to Update: 64	Next Scheduled EDR Contact: 07/18/2022
	Data Release Frequency: Annually

## ICIS: Integrated Compliance Information System

The Integrated Compliance Information System (ICIS) supports the information needs of the national enforcement and compliance program as well as the unique needs of the National Pollutant Discharge Elimination System (NPDES) program.

Date of Government Version: 11/18/2016	Source: Environmental Protection Agency
Date Data Arrived at EDR: 11/23/2016	Telephone: 202-564-2501
Date Made Active in Reports: 02/10/2017	Last EDR Contact: 03/31/2022
Number of Days to Update: 79	Next Scheduled EDR Contact: 07/18/2022
	Data Release Frequency: Quarterly

## FTTS: FIFRA/ TSCA Tracking System - FIFRA (Federal Insecticide, Fungicide, & Rodenticide Act)/TSCA (Toxic Substances Control Act)

FTTS tracks administrative cases and pesticide enforcement actions and compliance activities related to FIFRA, TSCA and EPCRA (Emergency Planning and Community Right-to-Know Act). To maintain currency, EDR contacts the Agency on a quarterly basis.

Date of Government Version: 04/09/2009	Source: EPA/Office of Prevention, Pesticides and Toxic Substances
Date Data Arrived at EDR: 04/16/2009	Telephone: 202-566-1667
Date Made Active in Reports: 05/11/2009	Last EDR Contact: 08/18/2017
Number of Days to Update: 25	Next Scheduled EDR Contact: 12/04/2017
	Data Release Frequency: No Update Planned

## FTTS INSP: FIFRA/ TSCA Tracking System - FIFRA (Federal Insecticide, Fungicide, & Rodenticide Act)/TSCA (Toxic Substances Control Act)

A listing of FIFRA/TSCA Tracking System (FTTS) inspections and enforcements.

Date of Government Version: 04/09/2009	Source: EPA
Date Data Arrived at EDR: 04/16/2009	Telephone: 202-566-1667
Date Made Active in Reports: 05/11/2009	Last EDR Contact: 08/18/2017
Number of Days to Update: 25	Next Scheduled EDR Contact: 12/04/2017
	Data Release Frequency: No Update Planned

## MLTS: Material Licensing Tracking System

MLTS is maintained by the Nuclear Regulatory Commission and contains a list of approximately 8,100 sites which possess or use radioactive materials and which are subject to NRC licensing requirements. To maintain currency, EDR contacts the Agency on a quarterly basis.

Date of Government Version: 07/29/2021	Source: Nuclear Regulatory Commission
Date Data Arrived at EDR: 08/24/2021	Telephone: 301-415-7169
Date Made Active in Reports: 11/19/2021	Last EDR Contact: 04/18/2022
Number of Days to Update: 87	Next Scheduled EDR Contact: 08/01/2022
	Data Release Frequency: Quarterly

## COAL ASH DOE: Steam-Electric Plant Operation Data

A listing of power plants that store ash in surface ponds.

Date of Government Version: 12/31/2020	Source: Department of Energy
Date Data Arrived at EDR: 11/30/2021	Telephone: 202-586-8719
Date Made Active in Reports: 02/22/2022	Last EDR Contact: 02/28/2022
Number of Days to Update: 84	Next Scheduled EDR Contact: 06/13/2022
	Data Release Frequency: Varies

# GOVERNMENT RECORDS SEARCHED / DATA CURRENCY TRACKING

## COAL ASH EPA: Coal Combustion Residues Surface Impoundments List

A listing of coal combustion residues surface impoundments with high hazard potential ratings.

Date of Government Version: 01/12/2017	Source: Environmental Protection Agency
Date Data Arrived at EDR: 03/05/2019	Telephone: N/A
Date Made Active in Reports: 11/11/2019	Last EDR Contact: 02/28/2022
Number of Days to Update: 251	Next Scheduled EDR Contact: 06/13/2022
	Data Release Frequency: Varies

## PCB TRANSFORMER: PCB Transformer Registration Database

The database of PCB transformer registrations that includes all PCB registration submittals.

Date of Government Version: 09/13/2019	Source: Environmental Protection Agency
Date Data Arrived at EDR: 11/06/2019	Telephone: 202-566-0517
Date Made Active in Reports: 02/10/2020	Last EDR Contact: 05/06/2022
Number of Days to Update: 96	Next Scheduled EDR Contact: 08/15/2022
	Data Release Frequency: Varies

## RADINFO: Radiation Information Database

The Radiation Information Database (RADINFO) contains information about facilities that are regulated by U.S. Environmental Protection Agency (EPA) regulations for radiation and radioactivity.

Date of Government Version: 07/01/2019	Source: Environmental Protection Agency
Date Data Arrived at EDR: 07/01/2019	Telephone: 202-343-9775
Date Made Active in Reports: 09/23/2019	Last EDR Contact: 03/28/2022
Number of Days to Update: 84	Next Scheduled EDR Contact: 07/11/2022
	Data Release Frequency: Quarterly

## HIST FTTS: FIFRA/TSCA Tracking System Administrative Case Listing

A complete administrative case listing from the FIFRA/TSCA Tracking System (FTTS) for all ten EPA regions. The information was obtained from the National Compliance Database (NCDB). NCDB supports the implementation of FIFRA (Federal Insecticide, Fungicide, and Rodenticide Act) and TSCA (Toxic Substances Control Act). Some EPA regions are now closing out records. Because of that, and the fact that some EPA regions are not providing EPA Headquarters with updated records, it was decided to create a HIST FTTS database. It included records that may not be included in the newer FTTS database updates. This database is no longer updated.

Date of Government Version: 10/19/2006	Source: Environmental Protection Agency
Date Data Arrived at EDR: 03/01/2007	Telephone: 202-564-2501
Date Made Active in Reports: 04/10/2007	Last EDR Contact: 12/17/2007
Number of Days to Update: 40	Next Scheduled EDR Contact: 03/17/2008
	Data Release Frequency: No Update Planned

## HIST FTTS INSP: FIFRA/TSCA Tracking System Inspection & Enforcement Case Listing

A complete inspection and enforcement case listing from the FIFRA/TSCA Tracking System (FTTS) for all ten EPA regions. The information was obtained from the National Compliance Database (NCDB). NCDB supports the implementation of FIFRA (Federal Insecticide, Fungicide, and Rodenticide Act) and TSCA (Toxic Substances Control Act). Some EPA regions are now closing out records. Because of that, and the fact that some EPA regions are not providing EPA Headquarters with updated records, it was decided to create a HIST FTTS database. It included records that may not be included in the newer FTTS database updates. This database is no longer updated.

Date of Government Version: 10/19/2006	Source: Environmental Protection Agency
Date Data Arrived at EDR: 03/01/2007	Telephone: 202-564-2501
Date Made Active in Reports: 04/10/2007	Last EDR Contact: 12/17/2008
Number of Days to Update: 40	Next Scheduled EDR Contact: 03/17/2008
	Data Release Frequency: No Update Planned

## DOT OPS: Incident and Accident Data

Department of Transportation, Office of Pipeline Safety Incident and Accident data.

# GOVERNMENT RECORDS SEARCHED / DATA CURRENCY TRACKING

Date of Government Version: 01/02/2020  
Date Data Arrived at EDR: 01/28/2020  
Date Made Active in Reports: 04/17/2020  
Number of Days to Update: 80

Source: Department of Transportation, Office of Pipeline Safety  
Telephone: 202-366-4595  
Last EDR Contact: 04/26/2022  
Next Scheduled EDR Contact: 08/08/2022  
Data Release Frequency: Quarterly

## CONSENT: Superfund (CERCLA) Consent Decrees

Major legal settlements that establish responsibility and standards for cleanup at NPL (Superfund) sites. Released periodically by United States District Courts after settlement by parties to litigation matters.

Date of Government Version: 12/31/2021  
Date Data Arrived at EDR: 01/14/2022  
Date Made Active in Reports: 03/25/2022  
Number of Days to Update: 70

Source: Department of Justice, Consent Decree Library  
Telephone: Varies  
Last EDR Contact: 04/04/2022  
Next Scheduled EDR Contact: 07/18/2022  
Data Release Frequency: Varies

## BRS: Biennial Reporting System

The Biennial Reporting System is a national system administered by the EPA that collects data on the generation and management of hazardous waste. BRS captures detailed data from two groups: Large Quantity Generators (LQG) and Treatment, Storage, and Disposal Facilities.

Date of Government Version: 12/31/2019  
Date Data Arrived at EDR: 03/02/2022  
Date Made Active in Reports: 03/25/2022  
Number of Days to Update: 23

Source: EPA/NTIS  
Telephone: 800-424-9346  
Last EDR Contact: 03/02/2022  
Next Scheduled EDR Contact: 07/04/2022  
Data Release Frequency: Biennially

## INDIAN RESERV: Indian Reservations

This map layer portrays Indian administered lands of the United States that have any area equal to or greater than 640 acres.

Date of Government Version: 12/31/2014  
Date Data Arrived at EDR: 07/14/2015  
Date Made Active in Reports: 01/10/2017  
Number of Days to Update: 546

Source: USGS  
Telephone: 202-208-3710  
Last EDR Contact: 04/05/2022  
Next Scheduled EDR Contact: 07/18/2022  
Data Release Frequency: Semi-Annually

## FUSRAP: Formerly Utilized Sites Remedial Action Program

DOE established the Formerly Utilized Sites Remedial Action Program (FUSRAP) in 1974 to remediate sites where radioactive contamination remained from Manhattan Project and early U.S. Atomic Energy Commission (AEC) operations.

Date of Government Version: 07/26/2021  
Date Data Arrived at EDR: 07/27/2021  
Date Made Active in Reports: 10/22/2021  
Number of Days to Update: 87

Source: Department of Energy  
Telephone: 202-586-3559  
Last EDR Contact: 04/28/2022  
Next Scheduled EDR Contact: 08/15/2022  
Data Release Frequency: Varies

## UMTRA: Uranium Mill Tailings Sites

Uranium ore was mined by private companies for federal government use in national defense programs. When the mills shut down, large piles of the sand-like material (mill tailings) remain after uranium has been extracted from the ore. Levels of human exposure to radioactive materials from the piles are low; however, in some cases tailings were used as construction materials before the potential health hazards of the tailings were recognized.

Date of Government Version: 08/30/2019  
Date Data Arrived at EDR: 11/15/2019  
Date Made Active in Reports: 01/28/2020  
Number of Days to Update: 74

Source: Department of Energy  
Telephone: 505-845-0011  
Last EDR Contact: 05/16/2022  
Next Scheduled EDR Contact: 08/29/2022  
Data Release Frequency: Varies



# GOVERNMENT RECORDS SEARCHED / DATA CURRENCY TRACKING

## LEAD SMELTER 1: Lead Smelter Sites

A listing of former lead smelter site locations.

Date of Government Version: 01/25/2022	Source: Environmental Protection Agency
Date Data Arrived at EDR: 02/03/2022	Telephone: 703-603-8787
Date Made Active in Reports: 02/22/2022	Last EDR Contact: 05/05/2022
Number of Days to Update: 19	Next Scheduled EDR Contact: 07/11/2022
	Data Release Frequency: Varies

## LEAD SMELTER 2: Lead Smelter Sites

A list of several hundred sites in the U.S. where secondary lead smelting was done from 1931 and 1964. These sites may pose a threat to public health through ingestion or inhalation of contaminated soil or dust

Date of Government Version: 04/05/2001	Source: American Journal of Public Health
Date Data Arrived at EDR: 10/27/2010	Telephone: 703-305-6451
Date Made Active in Reports: 12/02/2010	Last EDR Contact: 12/02/2009
Number of Days to Update: 36	Next Scheduled EDR Contact: N/A
	Data Release Frequency: No Update Planned

## US AIRS (AFS): Aerometric Information Retrieval System Facility Subsystem (AFS)

The database is a sub-system of Aerometric Information Retrieval System (AIRS). AFS contains compliance data on air pollution point sources regulated by the U.S. EPA and/or state and local air regulatory agencies. This information comes from source reports by various stationary sources of air pollution, such as electric power plants, steel mills, factories, and universities, and provides information about the air pollutants they produce. Action, air program, air program pollutant, and general level plant data. It is used to track emissions and compliance data from industrial plants.

Date of Government Version: 10/12/2016	Source: EPA
Date Data Arrived at EDR: 10/26/2016	Telephone: 202-564-2496
Date Made Active in Reports: 02/03/2017	Last EDR Contact: 09/26/2017
Number of Days to Update: 100	Next Scheduled EDR Contact: 01/08/2018
	Data Release Frequency: Annually

## US AIRS MINOR: Air Facility System Data

A listing of minor source facilities.

Date of Government Version: 10/12/2016	Source: EPA
Date Data Arrived at EDR: 10/26/2016	Telephone: 202-564-2496
Date Made Active in Reports: 02/03/2017	Last EDR Contact: 09/26/2017
Number of Days to Update: 100	Next Scheduled EDR Contact: 01/08/2018
	Data Release Frequency: Annually

## MINES VIOLATIONS: MSHA Violation Assessment Data

Mines violation and assessment information. Department of Labor, Mine Safety & Health Administration.

Date of Government Version: 03/21/2022	Source: DOL, Mine Safety & Health Admi
Date Data Arrived at EDR: 03/22/2022	Telephone: 202-693-9424
Date Made Active in Reports: 03/25/2022	Last EDR Contact: 03/14/2022
Number of Days to Update: 3	Next Scheduled EDR Contact: 06/13/2022
	Data Release Frequency: Quarterly

## US MINES: Mines Master Index File

Contains all mine identification numbers issued for mines active or opened since 1971. The data also includes violation information.

Date of Government Version: 02/01/2022	Source: Department of Labor, Mine Safety and Health Administration
Date Data Arrived at EDR: 02/23/2022	Telephone: 303-231-5959
Date Made Active in Reports: 05/24/2022	Last EDR Contact: 02/23/2022
Number of Days to Update: 90	Next Scheduled EDR Contact: 06/06/2022
	Data Release Frequency: Semi-Annually

# GOVERNMENT RECORDS SEARCHED / DATA CURRENCY TRACKING

## US MINES 2: Ferrous and Nonferrous Metal Mines Database Listing

This map layer includes ferrous (ferrous metal mines are facilities that extract ferrous metals, such as iron ore or molybdenum) and nonferrous (Nonferrous metal mines are facilities that extract nonferrous metals, such as gold, silver, copper, zinc, and lead) metal mines in the United States.

Date of Government Version: 05/06/2020	Source: USGS
Date Data Arrived at EDR: 05/27/2020	Telephone: 703-648-7709
Date Made Active in Reports: 08/13/2020	Last EDR Contact: 02/24/2022
Number of Days to Update: 78	Next Scheduled EDR Contact: 06/06/2022
	Data Release Frequency: Varies

## US MINES 3: Active Mines & Mineral Plants Database Listing

Active Mines and Mineral Processing Plant operations for commodities monitored by the Minerals Information Team of the USGS.

Date of Government Version: 04/14/2011	Source: USGS
Date Data Arrived at EDR: 06/08/2011	Telephone: 703-648-7709
Date Made Active in Reports: 09/13/2011	Last EDR Contact: 02/24/2022
Number of Days to Update: 97	Next Scheduled EDR Contact: 06/06/2022
	Data Release Frequency: Varies

## ABANDONED MINES: Abandoned Mines

An inventory of land and water impacted by past mining (primarily coal mining) is maintained by OSMRE to provide information needed to implement the Surface Mining Control and Reclamation Act of 1977 (SMCRA). The inventory contains information on the location, type, and extent of AML impacts, as well as, information on the cost associated with the reclamation of those problems. The inventory is based upon field surveys by State, Tribal, and OSMRE program officials. It is dynamic to the extent that it is modified as new problems are identified and existing problems are reclaimed.

Date of Government Version: 12/14/2021	Source: Department of Interior
Date Data Arrived at EDR: 12/15/2021	Telephone: 202-208-2609
Date Made Active in Reports: 03/10/2022	Last EDR Contact: 03/04/2022
Number of Days to Update: 85	Next Scheduled EDR Contact: 06/20/2022
	Data Release Frequency: Quarterly

## FINDS: Facility Index System/Facility Registry System

Facility Index System. FINDS contains both facility information and 'pointers' to other sources that contain more detail. EDR includes the following FINDS databases in this report: PCS (Permit Compliance System), AIRS (Aerometric Information Retrieval System), DOCKET (Enforcement Docket used to manage and track information on civil judicial enforcement cases for all environmental statutes), FURS (Federal Underground Injection Control), C-DOCKET (Criminal Docket System used to track criminal enforcement actions for all environmental statutes), FFIS (Federal Facilities Information System), STATE (State Environmental Laws and Statutes), and PADS (PCB Activity Data System).

Date of Government Version: 11/04/2021	Source: EPA
Date Data Arrived at EDR: 11/22/2021	Telephone: (404) 562-9900
Date Made Active in Reports: 02/25/2022	Last EDR Contact: 05/18/2022
Number of Days to Update: 95	Next Scheduled EDR Contact: 06/13/2022
	Data Release Frequency: Quarterly

## DOCKET HWC: Hazardous Waste Compliance Docket Listing

A complete list of the Federal Agency Hazardous Waste Compliance Docket Facilities.

Date of Government Version: 05/06/2021	Source: Environmental Protection Agency
Date Data Arrived at EDR: 05/21/2021	Telephone: 202-564-0527
Date Made Active in Reports: 08/11/2021	Last EDR Contact: 05/19/2022
Number of Days to Update: 82	Next Scheduled EDR Contact: 09/05/2022
	Data Release Frequency: Varies

## UXO: Unexploded Ordnance Sites

A listing of unexploded ordnance site locations

# GOVERNMENT RECORDS SEARCHED / DATA CURRENCY TRACKING

Date of Government Version: 12/31/2020  
Date Data Arrived at EDR: 01/11/2022  
Date Made Active in Reports: 02/14/2022  
Number of Days to Update: 34

Source: Department of Defense  
Telephone: 703-704-1564  
Last EDR Contact: 04/12/2022  
Next Scheduled EDR Contact: 07/25/2022  
Data Release Frequency: Varies

## ECHO: Enforcement & Compliance History Information

ECHO provides integrated compliance and enforcement information for about 800,000 regulated facilities nationwide.

Date of Government Version: 01/01/2022  
Date Data Arrived at EDR: 01/04/2022  
Date Made Active in Reports: 01/10/2022  
Number of Days to Update: 6

Source: Environmental Protection Agency  
Telephone: 202-564-2280  
Last EDR Contact: 04/05/2022  
Next Scheduled EDR Contact: 07/18/2022  
Data Release Frequency: Quarterly

## FUELS PROGRAM: EPA Fuels Program Registered Listing

This listing includes facilities that are registered under the Part 80 (Code of Federal Regulations) EPA Fuels Programs. All companies now are required to submit new and updated registrations.

Date of Government Version: 02/17/2022  
Date Data Arrived at EDR: 02/17/2022  
Date Made Active in Reports: 05/10/2022  
Number of Days to Update: 82

Source: EPA  
Telephone: 800-385-6164  
Last EDR Contact: 05/17/2022  
Next Scheduled EDR Contact: 08/29/2022  
Data Release Frequency: Quarterly

## AIRS: Permitted Airs Facility Listing

A listing of permitted air facilities.

Date of Government Version: 02/22/2022  
Date Data Arrived at EDR: 02/24/2022  
Date Made Active in Reports: 05/23/2022  
Number of Days to Update: 88

Source: Department of Health & Environmental Control  
Telephone: 803-898-4279  
Last EDR Contact: 02/24/2022  
Next Scheduled EDR Contact: 06/06/2022  
Data Release Frequency: Varies

## ASBESTOS: Asbestos Notification Listing

Asbestos abatement & demolition project list

Date of Government Version: 04/13/2022  
Date Data Arrived at EDR: 05/09/2022  
Date Made Active in Reports: 05/17/2022  
Number of Days to Update: 8

Source: Department of Health & Environmental Control  
Telephone: 803-898-3882  
Last EDR Contact: 04/18/2022  
Next Scheduled EDR Contact: 08/01/2022  
Data Release Frequency: Varies

## COAL ASH: Coal Ash Disposal Sites

A listing of sites with coal ash ponds.

Date of Government Version: 03/20/2018  
Date Data Arrived at EDR: 03/22/2018  
Date Made Active in Reports: 04/25/2018  
Number of Days to Update: 34

Source: Department of Health & Environmental Control  
Telephone: 803-898-3964  
Last EDR Contact: 03/14/2022  
Next Scheduled EDR Contact: 06/27/2022  
Data Release Frequency: Varies

## DRYCLEANERS: Drycleaner Database

The Drycleaning Facility Restoration Trust Fund database is used to access, prioritize and cleanup contaminated registered drycleaning sites.

Date of Government Version: 01/08/2018  
Date Data Arrived at EDR: 02/01/2018  
Date Made Active in Reports: 03/21/2018  
Number of Days to Update: 48

Source: Department of Health & Environmental Control  
Telephone: 803-898-3882  
Last EDR Contact: 04/27/2022  
Next Scheduled EDR Contact: 08/08/2022  
Data Release Frequency: Annually

# GOVERNMENT RECORDS SEARCHED / DATA CURRENCY TRACKING

## Financial Assurance 1: Financial Assurance Information Listing

Financial assurance information for solid waste facilities. Financial assurance is intended to ensure that resources are available to pay for the cost of closure, post-closure care, and corrective measures if the owner or operator of a regulated facility is unable or unwilling to pay.

Date of Government Version: 03/09/2022	Source: Department of Health & Environmental Control
Date Data Arrived at EDR: 03/10/2022	Telephone: 803-896-4067
Date Made Active in Reports: 03/22/2022	Last EDR Contact: 03/07/2022
Number of Days to Update: 12	Next Scheduled EDR Contact: 06/20/2022
	Data Release Frequency: Semi-Annually

## Financial Assurance 2: Financial Assurance Information Listing

Hazardous waste financial assurance information.

Date of Government Version: 09/15/2021	Source: Department of Health & Environmental Control
Date Data Arrived at EDR: 09/15/2021	Telephone: 803-898-3880
Date Made Active in Reports: 10/14/2021	Last EDR Contact: 03/07/2022
Number of Days to Update: 29	Next Scheduled EDR Contact: 06/20/2022
	Data Release Frequency: Varies

## Financial Assurance 3: Financial Assurance Information Listing

UST financial assurance information.

Date of Government Version: 01/07/2022	Source: Department of Health & Environmental Control
Date Data Arrived at EDR: 01/07/2022	Telephone: 803-898-3880
Date Made Active in Reports: 03/23/2022	Last EDR Contact: 04/04/2022
Number of Days to Update: 75	Next Scheduled EDR Contact: 07/18/2022
	Data Release Frequency: Varies

## GWCI: Groundwater Contamination Inventory

An inventory of all groundwater contamination cases in the state.

Date of Government Version: 07/01/2008	Source: Department of Health and Environmental Control
Date Data Arrived at EDR: 11/06/2008	Telephone: 803-898-3798
Date Made Active in Reports: 11/19/2008	Last EDR Contact: 03/16/2022
Number of Days to Update: 13	Next Scheduled EDR Contact: 07/04/2022
	Data Release Frequency: Annually

## NPDES: Waste Water Treatment Facilities Listing

A listing of waste water treatment facility locations.

Date of Government Version: 01/27/2022	Source: Department of Health & Environmental Control
Date Data Arrived at EDR: 01/27/2022	Telephone: 803-898-4300
Date Made Active in Reports: 04/21/2022	Last EDR Contact: 04/18/2022
Number of Days to Update: 84	Next Scheduled EDR Contact: 08/01/2022
	Data Release Frequency: Varies

## UIC: Underground Injection Wells Listing

A listing of underground injection wells locations.

Date of Government Version: 02/07/2022	Source: Department of Health & Environmental Control
Date Data Arrived at EDR: 02/08/2022	Telephone: 803-898-3799
Date Made Active in Reports: 05/06/2022	Last EDR Contact: 04/25/2022
Number of Days to Update: 87	Next Scheduled EDR Contact: 08/08/2022
	Data Release Frequency: Semi-Annually

## PCS ENF: Enforcement data

No description is available for this data

Date of Government Version: 12/31/2014	Source: EPA
Date Data Arrived at EDR: 02/05/2015	Telephone: 202-564-2497
Date Made Active in Reports: 03/06/2015	Last EDR Contact: 03/31/2022
Number of Days to Update: 29	Next Scheduled EDR Contact: 07/18/2022
	Data Release Frequency: Varies

# GOVERNMENT RECORDS SEARCHED / DATA CURRENCY TRACKING

## MANIFEST: Hazardous Waste Manifest Data

A generator who transports, or offers for transportation, hazardous waste for off-site treatment, storage or disposal must prepare a hazardous waste manifest to accompany such shipment.

Date of Government Version: 12/31/2020  
Date Data Arrived at EDR: 02/03/2022  
Date Made Active in Reports: 05/02/2022  
Number of Days to Update: 88

Source: Department of Health & Environmental Control  
Telephone: 803-898-3796  
Last EDR Contact: 04/28/2022  
Next Scheduled EDR Contact: 08/15/2022  
Data Release Frequency: Annually

## MINES MRDS: Mineral Resources Data System Mineral Resources Data System

Date of Government Version: 04/06/2018  
Date Data Arrived at EDR: 10/21/2019  
Date Made Active in Reports: 10/24/2019  
Number of Days to Update: 3

Source: USGS  
Telephone: 703-648-6533  
Last EDR Contact: 02/24/2022  
Next Scheduled EDR Contact: 06/06/2022  
Data Release Frequency: Varies

## PCS INACTIVE: Listing of Inactive PCS Permits

An inactive permit is a facility that has shut down or is no longer discharging.

Date of Government Version: 11/05/2014  
Date Data Arrived at EDR: 01/06/2015  
Date Made Active in Reports: 05/06/2015  
Number of Days to Update: 120

Source: EPA  
Telephone: 202-564-2496  
Last EDR Contact: 03/31/2022  
Next Scheduled EDR Contact: 07/18/2022  
Data Release Frequency: Semi-Annually

## PCS: Permit Compliance System

PCS is a computerized management information system that contains data on National Pollutant Discharge Elimination System (NPDES) permit holding facilities. PCS tracks the permit, compliance, and enforcement status of NPDES facilities.

Date of Government Version: 07/14/2011  
Date Data Arrived at EDR: 08/05/2011  
Date Made Active in Reports: 09/29/2011  
Number of Days to Update: 55

Source: EPA, Office of Water  
Telephone: 202-564-2496  
Last EDR Contact: 03/31/2022  
Next Scheduled EDR Contact: 07/18/2022  
Data Release Frequency: Semi-Annually

## EDR HIGH RISK HISTORICAL RECORDS

### ***EDR Exclusive Records***

#### EDR MGP: EDR Proprietary Manufactured Gas Plants

The EDR Proprietary Manufactured Gas Plant Database includes records of coal gas plants (manufactured gas plants) compiled by EDR's researchers. Manufactured gas sites were used in the United States from the 1800's to 1950's to produce a gas that could be distributed and used as fuel. These plants used whale oil, rosin, coal, or a mixture of coal, oil, and water that also produced a significant amount of waste. Many of the byproducts of the gas production, such as coal tar (oily waste containing volatile and non-volatile chemicals), sludges, oils and other compounds are potentially hazardous to human health and the environment. The byproduct from this process was frequently disposed of directly at the plant site and can remain or spread slowly, serving as a continuous source of soil and groundwater contamination.

Date of Government Version: N/A  
Date Data Arrived at EDR: N/A  
Date Made Active in Reports: N/A  
Number of Days to Update: N/A

Source: EDR, Inc.  
Telephone: N/A  
Last EDR Contact: N/A  
Next Scheduled EDR Contact: N/A  
Data Release Frequency: No Update Planned

#### EDR Hist Auto: EDR Exclusive Historical Auto Stations

EDR has searched selected national collections of business directories and has collected listings of potential gas station/filling station/service station sites that were available to EDR researchers. EDR's review was limited to those categories of sources that might, in EDR's opinion, include gas station/filling station/service station establishments. The categories reviewed included, but were not limited to gas, gas station, gasoline station, filling station, auto, automobile repair, auto service station, service station, etc. This database falls within a category of information EDR classifies as "High Risk Historical Records", or HRHR. EDR's HRHR effort presents unique and sometimes proprietary data about past sites and operations that typically create environmental concerns, but may not show up in current government records searches.

# GOVERNMENT RECORDS SEARCHED / DATA CURRENCY TRACKING

Date of Government Version: N/A  
Date Data Arrived at EDR: N/A  
Date Made Active in Reports: N/A  
Number of Days to Update: N/A

Source: EDR, Inc.  
Telephone: N/A  
Last EDR Contact: N/A  
Next Scheduled EDR Contact: N/A  
Data Release Frequency: Varies

## EDR Hist Cleaner: EDR Exclusive Historical Cleaners

EDR has searched selected national collections of business directories and has collected listings of potential dry cleaner sites that were available to EDR researchers. EDR's review was limited to those categories of sources that might, in EDR's opinion, include dry cleaning establishments. The categories reviewed included, but were not limited to dry cleaners, cleaners, laundry, laundromat, cleaning/laundry, wash & dry etc. This database falls within a category of information EDR classifies as "High Risk Historical Records", or HRHR. EDR's HRHR effort presents unique and sometimes proprietary data about past sites and operations that typically create environmental concerns, but may not show up in current government records searches.

Date of Government Version: N/A  
Date Data Arrived at EDR: N/A  
Date Made Active in Reports: N/A  
Number of Days to Update: N/A

Source: EDR, Inc.  
Telephone: N/A  
Last EDR Contact: N/A  
Next Scheduled EDR Contact: N/A  
Data Release Frequency: Varies

## EDR RECOVERED GOVERNMENT ARCHIVES

### *Exclusive Recovered Govt. Archives*

#### RGA HWS: Recovered Government Archive State Hazardous Waste Facilities List

The EDR Recovered Government Archive State Hazardous Waste database provides a list of SHWS incidents derived from historical databases and includes many records that no longer appear in current government lists. Compiled from Records formerly available from the Department of Health and Environmental Control in South Carolina.

Date of Government Version: N/A  
Date Data Arrived at EDR: 07/01/2013  
Date Made Active in Reports: 01/03/2014  
Number of Days to Update: 186

Source: Department of Health and Environmental Control  
Telephone: N/A  
Last EDR Contact: 06/01/2012  
Next Scheduled EDR Contact: N/A  
Data Release Frequency: Varies

#### RGA LF: Recovered Government Archive Solid Waste Facilities List

The EDR Recovered Government Archive Landfill database provides a list of landfills derived from historical databases and includes many records that no longer appear in current government lists. Compiled from Records formerly available from the Department of Health and Environmental Control in South Carolina.

Date of Government Version: N/A  
Date Data Arrived at EDR: 07/01/2013  
Date Made Active in Reports: 01/15/2014  
Number of Days to Update: 198

Source: Department of Health and Environmental Control  
Telephone: N/A  
Last EDR Contact: 06/01/2012  
Next Scheduled EDR Contact: N/A  
Data Release Frequency: Varies

#### RGA LUST: Recovered Government Archive Leaking Underground Storage Tank

The EDR Recovered Government Archive Leaking Underground Storage Tank database provides a list of LUST incidents derived from historical databases and includes many records that no longer appear in current government lists. Compiled from Records formerly available from the Department of Health and Environmental Control in South Carolina.

Date of Government Version: N/A  
Date Data Arrived at EDR: 07/01/2013  
Date Made Active in Reports: 01/03/2014  
Number of Days to Update: 186

Source: Department of Health and Environmental Control  
Telephone: N/A  
Last EDR Contact: 06/01/2012  
Next Scheduled EDR Contact: N/A  
Data Release Frequency: Varies

# GOVERNMENT RECORDS SEARCHED / DATA CURRENCY TRACKING

## OTHER DATABASE(S)

Depending on the geographic area covered by this report, the data provided in these specialty databases may or may not be complete. For example, the existence of wetlands information data in a specific report does not mean that all wetlands in the area covered by the report are included. Moreover, the absence of any reported wetlands information does not necessarily mean that wetlands do not exist in the area covered by the report.

### CT MANIFEST: Hazardous Waste Manifest Data

Facility and manifest data. Manifest is a document that lists and tracks hazardous waste from the generator through transporters to a tsd facility.

Date of Government Version: 12/03/2021	Source: Department of Energy & Environmental Protection
Date Data Arrived at EDR: 02/11/2022	Telephone: 860-424-3375
Date Made Active in Reports: 05/06/2022	Last EDR Contact: 05/09/2022
Number of Days to Update: 84	Next Scheduled EDR Contact: 08/22/2022
	Data Release Frequency: No Update Planned

### NJ MANIFEST: Manifest Information

Hazardous waste manifest information.

Date of Government Version: 12/31/2018	Source: Department of Environmental Protection
Date Data Arrived at EDR: 04/10/2019	Telephone: N/A
Date Made Active in Reports: 05/16/2019	Last EDR Contact: 04/07/2022
Number of Days to Update: 36	Next Scheduled EDR Contact: 07/18/2022
	Data Release Frequency: Annually

### NY MANIFEST: Facility and Manifest Data

Manifest is a document that lists and tracks hazardous waste from the generator through transporters to a TSD facility.

Date of Government Version: 01/01/2019	Source: Department of Environmental Conservation
Date Data Arrived at EDR: 10/29/2021	Telephone: 518-402-8651
Date Made Active in Reports: 01/19/2022	Last EDR Contact: 04/28/2022
Number of Days to Update: 82	Next Scheduled EDR Contact: 08/08/2022
	Data Release Frequency: Quarterly

### PA MANIFEST: Manifest Information

Hazardous waste manifest information.

Date of Government Version: 06/30/2018	Source: Department of Environmental Protection
Date Data Arrived at EDR: 07/19/2019	Telephone: 717-783-8990
Date Made Active in Reports: 09/10/2019	Last EDR Contact: 04/08/2022
Number of Days to Update: 53	Next Scheduled EDR Contact: 07/25/2022
	Data Release Frequency: Annually

### RI MANIFEST: Manifest information

Hazardous waste manifest information

Date of Government Version: 12/31/2020	Source: Department of Environmental Management
Date Data Arrived at EDR: 11/30/2021	Telephone: 401-222-2797
Date Made Active in Reports: 02/18/2022	Last EDR Contact: 05/16/2022
Number of Days to Update: 80	Next Scheduled EDR Contact: 08/29/2022
	Data Release Frequency: Annually

### WI MANIFEST: Manifest Information

Hazardous waste manifest information.

Date of Government Version: 05/31/2018	Source: Department of Natural Resources
Date Data Arrived at EDR: 06/19/2019	Telephone: N/A
Date Made Active in Reports: 09/03/2019	Last EDR Contact: 03/02/2022
Number of Days to Update: 76	Next Scheduled EDR Contact: 06/20/2022
	Data Release Frequency: Annually

## GOVERNMENT RECORDS SEARCHED / DATA CURRENCY TRACKING

### Oil/Gas Pipelines

Source: Endeavor Business Media

Petroleum Bundle (Crude Oil, Refined Products, Petrochemicals, Gas Liquids (LPG/NGL), and Specialty Gases (Miscellaneous)) N = Natural Gas Bundle (Natural Gas, Gas Liquids (LPG/NGL), and Specialty Gases (Miscellaneous)). This map includes information copyrighted by Endeavor Business Media. This information is provided on a best effort basis and Endeavor Business Media does not guarantee its accuracy nor warrant its fitness for any particular purpose. Such information has been reprinted with the permission of Endeavor Business Media.

### Electric Power Transmission Line Data

Source: Endeavor Business Media

This map includes information copyrighted by Endeavor Business Media. This information is provided on a best effort basis and Endeavor Business Media does not guarantee its accuracy nor warrant its fitness for any particular purpose. Such information has been reprinted with the permission of Endeavor Business Media.

**Sensitive Receptors:** There are individuals deemed sensitive receptors due to their fragile immune systems and special sensitivity to environmental discharges. These sensitive receptors typically include the elderly, the sick, and children. While the location of all sensitive receptors cannot be determined, EDR indicates those buildings and facilities - schools, daycares, hospitals, medical centers, and nursing homes - where individuals who are sensitive receptors are likely to be located.

### AHA Hospitals:

Source: American Hospital Association, Inc.

Telephone: 312-280-5991

The database includes a listing of hospitals based on the American Hospital Association's annual survey of hospitals.

### Medical Centers: Provider of Services Listing

Source: Centers for Medicare & Medicaid Services

Telephone: 410-786-3000

A listing of hospitals with Medicare provider number, produced by Centers of Medicare & Medicaid Services, a federal agency within the U.S. Department of Health and Human Services.

### Nursing Homes

Source: National Institutes of Health

Telephone: 301-594-6248

Information on Medicare and Medicaid certified nursing homes in the United States.

### Public Schools

Source: National Center for Education Statistics

Telephone: 202-502-7300

The National Center for Education Statistics' primary database on elementary and secondary public education in the United States. It is a comprehensive, annual, national statistical database of all public elementary and secondary schools and school districts, which contains data that are comparable across all states.

### Private Schools

Source: National Center for Education Statistics

Telephone: 202-502-7300

The National Center for Education Statistics' primary database on private school locations in the United States.

### Daycare Centers: Child Day Care List

Source: Department of Social Services

Telephone: 803-898-7345

**Flood Zone Data:** This data was obtained from the Federal Emergency Management Agency (FEMA). It depicts 100-year and 500-year flood zones as defined by FEMA. It includes the National Flood Hazard Layer (NFHL) which incorporates Flood Insurance Rate Map (FIRM) data and Q3 data from FEMA in areas not covered by NFHL.

Source: FEMA

Telephone: 877-336-2627

Date of Government Version: 2003, 2015

**NWI:** National Wetlands Inventory. This data, available in select counties across the country, was obtained by EDR in 2002, 2005 and 2010 from the U.S. Fish and Wildlife Service.

### State Wetlands Data: Wetlands Inventory

Source: Department of Natural Resources

Telephone: 803-734-9494



# GOVERNMENT RECORDS SEARCHED / DATA CURRENCY TRACKING

## STREET AND ADDRESS INFORMATION

© 2015 TomTom North America, Inc. All rights reserved. This material is proprietary and the subject of copyright protection and other intellectual property rights owned by or licensed to Tele Atlas North America, Inc. The use of this material is subject to the terms of a license agreement. You will be held liable for any unauthorized copying or disclosure of this material.